ET

WILLIAM GEORGE'S SONS LTD.
89 PARK STREET, BRISTOL 1

15

Yours faithfully
T. Chubb.

J. F. Curwen, Esq.,
Highgate,
Kendal.

FRONTISPIECE TO CAMDEN'S BRITANNIA, 1607.

A DESCRIPTIVE LIST

OF THE PRINTED

MAPS OF SOMERSETSHIRE

1575—1914

BY

T. CHUBB

OF THE MAP ROOM, BRITISH MUSEUM.

WITH BIOGRAPHICAL NOTES AND ILLUSTRATIONS.

Taunton:

PUBLISHED BY THE

SOMERSETSHIRE ARCHÆOLOGICAL AND NATURAL

HISTORY SOCIETY.

1914.

THE WESSEX PRESS
TAUNTON

LIST OF ILLUSTRATIONS.

PLATE				
I.	Frontispiece to "Camden's Britannia," 1607	*facing*	*title*	
II.	Saxton's Map, 1575	,,	*page*	1
III.	Keer's Map, 1599	,,	,,	2
IV.	Speed's Map, 1610	,,	,,	4
V.	Map from "The Abridgment of Camden's Britannia," by John Bill, 1626	,,	,,	7
VI.	The Title-page, and Table of Distances with "Thumb-Nail" Map from "A Direction for the English Traviller," 1635	,,	,,	8
VII.	Blaeu's Map, 1648	,,	,,	13
VIII.	Blome's Map, 1673	,,	,,	21
IX.	The 1677 Edition of the Table of Distances, and "Thumb-Nail" Map of 1635	,,	,,	23
X.	Seller's Map, 1695	,,	,,	27
XI.	Moll's Map, 1724	,,	,,	33
XII.	Kitchin and Jefferys' Map, 1749	,,	,,	41
XIII.	Bowen's Map from "The Royal English Atlas," 1762	,,	,,	48
XIV.	Day and Masters' Map, 1782: showing Country around Bath	,,	,,	56
XV.	Cary's Map from Cary's New and Correct English Atlas, 1787	,,	,,	59
XVI.	Murray's Map, 1830	,,	,,	100

2084180

"The true knowledge of our Native Country concerns us much more than to be acquainted with the travels into Foreign Parts."

—R. Morden.
New Description and State of England, 1704.

ERRATA.

Page 35: Strachy *read* Strachey.
Page 54, 55, and 56: Carman *read* Carnan.

INTRODUCTION.

BEFORE dealing with the plan and arrangement adopted in this List of Somersetshire Maps, it may be useful to review the history of English cartography, although as a matter of fact I am able to add but little to what has already appeared in the introduction to my "Descriptive Catalogue of the Printed Maps of Gloucestershire."

Glancing backward one can but feel that the subject has not received that attention from bibliographers which its importance demands. In 1780 Richard Gough published his *British Topography, or an Historical Account of what has been done for Illustrating the Topographical Antiquities of Great Britain and Ireland.* In 1818 William Upcott issued *A Bibliographical Account of the Principal Works relating to English Topography*, in 3 vols., and in 1881 appeared *The Book of British Topography*, by J. P. Anderson. These are valuable works, but they cover the ground of topography rather than cartography. There were no bibliographies devoted entirely to English cartography until Sir H. G. Fordham issued his valuable works: "Hertfordshire Maps: A Descriptive Catalogue of the Maps of the County, 1579-1900," published in the *Transactions of the Hertfordshire Natural History Society and Field Club*, 1901-7, and re-issued as a complete publication in 1907; and "Cambridgeshire Maps: A Descriptive Catalogue of the Maps of the County . . . 1579-1900," published in the *Proceedings of the Cambridge Antiquarian Society*, 1905-8. This also was re-issued as a complete work in 1908.

In the meantime, 1907, Mr. William Harrison contributed to the *Transactions of the Lancashire and Cheshire Antiquarian Society,*

Vol. xxv, his useful "Early Maps of Lancashire and their Makers"; and in 1908 he communicated to the same society (Vol. xxvi) his "Early Maps of Cheshire." In 1911 the present writer placed before the public, through the medium of the *Wiltshire Archæological and Natural History Society*, Vol. xxxvii, "A Descriptive Catalogue of the Printed Maps of Wiltshire"; and in 1913, "A Descriptive Catalogue of the Printed Maps of Gloucestershire, 1577-1911," issued by the *Bristol and Gloucestershire Archæological Society*. In 1912 Mr. T. Sheppard, Curator of the Municipal Museums, Hull, issued, through the *Transactions of the East Riding Antiquarian Society*, Vol. xxix, his "East Yorkshire History in Plan and Chart." Very good progress has now been made in this direction; but many counties still remain to be dealt with by the bibliographer.

With regard to the birth and growth of cartography, there is evidence that the Babylonians, Greeks, and others, practised it at an early date. In our National Institution are some maps drawn on clay and afterwards baked. They consist of a map of the world as known to the Babylonians (B.C. 500); a plan of the city of Tuba; a plan of the city of Babylon, showing the position of the temple of the God of Bêl; and, on some fragments, portions of a plan of a large building in Babylon, probably a Royal Palace, with measurements of the buildings and open courts. These are reproduced in *Cuneiform Texts from Babylonian Tablets, &c., in the British Museum*. Part xxii. London, 1906. Fol.

A. E. Nordenskiöld, in the notes to his *Facsimile Atlas* tells us that: "Herodotus begins the 49th chapter of his fifth book *Terpsichore* with the following words: 'When Cleomenes was king in Sparta, Aristagoras, the ruler of Miletus, arrived there. And when the latter went to speak with Cleomenes, he brought with him—so the Lacedemonians say—a copper-plate, on which the circle of the whole earth was engraved, and the ocean and all the rivers.' This happened in about the year 500 B.C. We have no further information about this map, and the conjectures that it was constructed by Hecatæus . . . and who, according to a quotation by Strabo (lib. I, cap. I) from Eratosthenes, made the first map of the world, are without any foundation But it is in this passage of Herodotus that a map is mentioned in literature

for the first time, and that not merely as a valuable curiosity, but as the means of explaining the relative position and extension of the dominions of the King of Persia."

Rules are given in Strabo's Geography (B.C. 54—A.D. 24), for the drawing of maps, and it is said that he possessed a map of the British Isles. At best it must have been of a very crude character, and could have had but little resemblance to maps of to-day.

Claudius Ptolemaeus, the famous geographer of Alexandria who lived in the first half of the second century A.D., made the earliest known map of the British Isles; it was printed in his Geography dated 1462 [or rather 1472]. The *Itinerary of Castorius*, a MS. generally known as the *Peutinger Table*, which was probably made in the twelfth century, includes a portion of the south-east coast of England. This portion was reproduced in Gough's *British Topography*, 1780.

The Gough Collection in the Bodleian Library contains a very fine map of Great Britain, drawn on two skins of vellum in about 1300. A reduced facsimile by Basire is given in Gough's *British Topography*, and it was again reproduced in 1875 at the Ordnance Survey Office, Southampton.

Matthew of Paris in his manuscript history, written about the middle of the thirteenth century, gives a map of Great Britain entitled: "Britannia, nunc dicta Anglia, quæ complectitur Scociam, Galeweiam & Walliam." This also was included by Gough in his *British Topography*.

Coming down to modern times, we find the earliest engraved map of the British Isles is by George Lilly, son of the grammarian, published in 1546 at Rome, where Lilly had lived some years with Cardinal Pole. The first engraved map of England and Wales is that of Humphrey Lhuyd, published in Abraham Ortelius' *Additamentum Theatri Orbis Terrarum*, 1573.

No survey of the English counties was, however, produced until 1579, when Christopher Saxton, who had been granted special facilities by the Privy Council to enable him to carry on the work with as little delay as possible, published his atlas of the counties of England and Wales. From this work Peter Keer, or to be exact, Pieter van den Keere, engraved a set of small maps of the

counties, many of which bear the signature "Petrus Kaerius Cœlavit," and a few the date "1599."

John Norden, who was born in 1548 and died about 1625, was the first to project a complete series of county histories, but unfortunately he was never able to finish the work. A Privy Council Order, dated at Hampton Court, 27th January, 1593, addressed to Lieutenants and others of counties, gave Norden authority to: "Travil through England and Wales to make more perfect descriptions, charts, and maps," and that year saw the production of his *Speculum Britanniæ. The first parte. Middlesex. J. Norden . . . descripsit*, 1593.

An expedition undertaken by Norden in 1595 resulted in *A Chorographicall Discription of the severall Shires and Islands of Middlesex, Surrey, Sussex, Hamshire* [*sic*], *Weighte, Garnsey, & Jarsey. Performed by the traveyle and view of John Norden*, 1595. This is now in the MS. department of the British Museum (Ad. 31,853). He also surveyed Cornwall, Essex, Hertfordshire, Kent and Northamptonshire, the last being finished in 1610. Norden, however, only published two descriptions: Middlesex, 1593, and Hertfordshire, 1598. The following counties were published after his death: *Speculi Britanniæ pars altera: or, a delineation of Northamptonshire . . . By the Travayle of John Norden in the year* 1610. *London* . . . 1720. 8°. The map and plan referred to in this work were never engraved. *Speculi Britanniæ pars. A topographical & historical description of Cornwall . . . By John Norden . . . London . . . sold by Christopher Bateman*, 1728. 4to. *Speculi Britanniæ pars: an historical and chorographical description of the county of Essex, by John Norden*, 1594 . . . *Edited by Sir Henry Ellis. London* . . . 1840. 4to.

In passing, attention may be drawn to the very interesting and artistic maps of Robert Adams, engraved by Augustinus Ryther, showing the engagements of the English and Spanish fleets in the English Channel, and the course of the Spanish Armada around the British Isles. They were published under the title of *Expeditionis Hispanorum in Angliam vera descriptio, Anno Do:* MD.LXXXVIII.

The sixth edition of Camden's *Britannia*, issued in 1607, contains

maps of the counties of England and Wales, copied and engraved by William Kip and William Hole, from Saxton and Norden's maps. In like manner John Speed also used Saxton and Norden's maps for his *Theatre of the Empire of Great Britaine*, many of them being engraved by Jodocus Hondius. The first edition of this work was published in 1611, and many editions, as well as various abridgments, were from time to time issued.

The middle of the seventeenth century saw the keen rivalry between the establishments of Blaeu and Jansson at Amsterdam. Each endeavoured to surpass the other in producing the various volumes of their general atlas of the world. In 1646 Jan Jansson issued the fourth volume of his atlas, consisting of maps of Great Britain and Ireland. But alas! originality was not a strong point of the work, the maps of England being compiled from Saxton and Speed, and the text taken bodily from Camden's *Britannia*. Two years later Jan Blaeu followed with the fourth volume of his atlas. But here again maps and text were derived from the same sources.

Contemporaneously with the development of cartography in England and the Netherlands, a school of geographers was growing up in France, of which Nicolas Sanson, of Abbeville (royal geographer from 1627 to the time of his death in 1667), and his sons Adrian, Nicolas, and Guillaume Sanson, were the earlier and more important members. Other able workers followed, but, as far as is known, no atlas of English county maps was produced by French cartographers.

Towards the end of the seventeenth century, when the Dutch school of cartographers was fast dying out, English engravers and map-makers became more numerous, and their works more prolific.

In 1675 John Ogilby issued his *Britannia*, which, however, only consists of long strips showing the roads, with notes and geographical features of the adjacent country. During the following century a number of collections of English maps were issued by Richard Blome, John Seller, Philip Lea, Robert Morden, Hermann Moll, John Overton, Thomas Kitchin, Emanuel Bowen, Thomas Jefferys, John Ellis, John Bowles, Thomas Bowles and Carington Bowles.

In the latter half of the eighteenth century considerable impetus

was given to the production of large scale county maps by the Society of Arts who, in 1759, announced that: "The Society proposes to give a Sum not exceeding 100*l.* as a Gratuity to any Person or Persons, who shall make an accurate actual Survey of any County . . . and if any Person or Persons do propose to make such Survey, they are desired to signify their particular Intentions, on or before the second Tuesday in November next, that the Society may not engage in greater Expences than shall be found convenient." This offer, in slightly varying terms, was repeated in the Society's publication of Premiums for 1762, 63, 64, and 65.

The first offer accepted was for a map of Dorsetshire by Isaac Taylor. This was published in 1765, but for some reason or other Taylor did not receive the award. It probably did not give complete satisfaction, as Gough, in his *British Topography*, Vol. I, p. 328, says: "A capital survey of this county . . . was published by I. Taylor 1765, in six sheets . . . This, though the most particular, is very faulty in the place names." In the same year appeared: *A Map of the County of Devon . . . on twelve sheets . . . the scale an inch to a mile. By Benjamin Donn . . . Engraved by Thomas Jefferys.* 1765. Under the heading "Premiums adjudged in Polite Arts," in "Appendix. Containing an Account of the Premiums and Bounties given Anno 1765-6," is "For Survey of the County of Devon. 100*l.* to Mr. Benjamin Donn," this being the first award by the Society.

Other counties for which premiums or medals were given comprise the following: Derby by P. P. Burdett, 1767, who received the award of £100. Northumberland by Capt. Andrew Armstrong, 1769, who received 50 guineas in 1773. Leicestershire by John Prior, 1779, who received 20 guineas and a silver medal. Somersetshire by Day and Masters, 1782. Suffolk by Joseph Hodskinson, 1783. Lancashire by P. P. Burdett, 1787. Hampshire surveyed by Thomas Milne 1791, for which William Faden received £50 in 1793. Sussex by W. Gardner and T. Yeakell, for which Faden received a gold medal in 1796. Oxfordshire by Richard Davis, 1797. North Wales by John Evans, 1795. Cardiganshire by Joseph Singer, for which John Cary received a gold medal in 1804. Shropshire by Robert Baugh, 1808.

Large scale maps of other counties were produced, which do not appear to have received recognition, notably: Wiltshire by Andrews & Dury in 1773, and Yorkshire by Thomas Jefferys, 1771.

In 1802 the Society of Arts offered three gold medals for geological maps of England, Ireland, and Scotland. Each map to be on a scale of not less than 10 miles to the inch. There is no record that these medals were awarded; but as an outcome of the offer, William Smith, known as the father of British Geology, made a large Geological Map of England and Wales, on the scale of 5 miles to the inch, and, being a poor man, he was awarded £50 by the same Society to assist him in publishing it.

In 1805, Smith received a medal from the Society of Arts for draining Priesley Bog.

In 1803 Richard Horwood was awarded 50 guineas for his Plan of London on the scale of about 25 inches to one mile, in 32 sheets, published in 1799. Little is known of Horwood, except that he was surveyor to the Phœnix Fire Office, and it is said he produced his map for the use of that office.

Down to 1782 cartographers compiled their maps of Somersetshire mainly from those of Saxton and Speed, but in that year W. Day issued the map mentioned above, and this in turn formed the basis of all new maps of the county until the publication of the Ordnance Survey in 1809-17.

The works of John Cary, produced during the latter part of the eighteenth and the beginning of the nineteenth centuries, attained a high standard of excellence. In 1787 Cary issued his first atlas of England and Wales, and, two years later, this was followed by a splendid little road atlas of the English counties. In 1809 he published his *New English Atlas* in folio. His large map of England, on the scale of two miles to the inch, which compares favourably with the Ordnance Survey on the same scale, was produced in 1832.

The surveying and triangulation of the Board of Ordnance commenced in 1784, but their first publication (a map of Kent) did not appear until 1801. The regular issue of the Ordnance Survey maps practically put an end to all private enterprise in surveying. But there were two notable exceptions: a magni-

ficent series of county maps by C. and J. Greenwood, and another, though very incomplete, by A. Bryant, both produced in the second decade of the nineteenth century.

Having briefly reviewed the birth and growth of cartography, we may be allowed to explain the plan of the present work. The arrangement is chronological, that is, according to the date on the map, or if the map is undated the date of the work from which it is taken. Reprints and new editions are given under the year in which they were issued, and take precedence of the new maps of that year.

Except where otherwise indicated each map has been examined and systematically described ; the title and the names of the author and engraver are given precisely as on the plate, together with the actual size of the map in inches. The full title of the work in which it appeared is also noted, thus incidentally furnishing a complete list of the atlases and books containing county maps of England and Wales. A detailed description of the map follows, giving all particulars appearing on the plate, and the text on the back. Biographical notes of some of the more distinguished cartographers have also been added.

With few exceptions the maps are in the British Museum ; but to those that are not, indications are given where they are to be found, or the source from which information has been obtained about them.

The tabular index, in which the maps are arranged under the names of authors, engravers and publishers, shows at a glance the whole of the work for which each individual is responsible, and more especially the life of each particular map, its various editions, its different forms, and the works in which it has appeared.

In conclusion, the compiler, who owes much to the facilities he enjoys by reason of his long connection with the Map Room of the British Museum, desires to express his sincere thanks to Sir H. G. Fordham, and also to Mr. George Goode of the Cambridge University Library, without whose help this work would have been far less complete.

THOMAS CHUBB.

June, 1914.

SEPTI
SOMERSETENSEM.
Comitat Cæori fertilitate
Celebrem hic ob oculos
ponit Tabula
Flatholms Insul
Stepholms Insul
Scott point
Burnsall point
Bristol
Dulverton
Wiveliscombe
Wellington
Milverton
Bishops Lydiard
Bishop Hill
Buckland
Sidmouth
Clayhanger
Steckland
Wiveliscombe
Bishop Hill
PARTE OF
DEVONSHIRE
MERIDI

SAXTON'S

PARTE OF GLOCESTER SHIRE
BRISTOLL
Kingeswood Forest
CANESHAM
PENSFORD
BATHE
PHILIPSNORTON
Mendip hills
WELLS
SHEPTON MALLET
GLASSENBURY
Brentmarshe
Gedney more
Hethe more
Sedegemore
Audre more
FROME SELWOOD
BRUTON
WINCAUNTON
SOMERTON
LANGPORT
ILCHESTER
SHERBORNE
EVILL
CROKEHORNE
WILT SHIRE
PARTE OF DORSET SHIRE
PARTE OF DEVON SHIRE

AP, 1575.

MAPS OF SOMERSETSHIRE.

1575.

Somersetensem Comitat' (agri fertilitate Celebrem) hec ob oculos ponit Tabula. Anno. 1575. et D. Elizabethe Regine A.° 17. Christophorus Saxton descripsit. Scala miliarium, 10 [= 3¾ inches]. Leonardus Terwoort Antverpianus sculpsit. 20¼ × 15½in. [*Plate* II.]

In [ATLAS OF ENGLAND AND WALES BY CHRISTOPHER SAXTON. LONDON.] 1579. fol.

A highly coloured map showing towns, villages, churches, hills (shown pictorially), parks, forests, woods, moors, rivers, bridges, and the Meare pool.

Top left-hand corner, under a canopy of drapery held up by two cherubs, an elaborate rectangular cartouche containing the title, surmounted by the Royal Arms and supported by the arms of Scotland and Ireland. On the left, vessels sailing on the ocean and the figure of a whale. On the right, a vessel in full sail. Bottom left-hand corner, the scale of 10 miles, along the bottom of which is the engraver's name, and above, measuring off 7 miles, an open pair of compasses. Across the compasses, a band with the author's name. Bottom right-hand corner, the arms of Thomas Seckford, with motto on a scroll below.

The border is formed by two double lines between which is an ornamental design. In oblong panels, in the border, printed in large letters : " Septentrio," " Oriens," " Meridies," and " Occidens."

Christopher Saxton, a topographical draughtsman, was born of an old Yorkshire family at Tingley, near Leeds. He was educated at Cambridge, but at what college is not known. Afterwards he came to London and was attached to the household of Thomas Seckford, at whose instigation and expense,

and with the authority of Queen Elizabeth, he surveyed and drew maps of every county in England and Wales.

This was the first survey of the Counties of England and Wales and all subsequent county maps, for over a century, were based upon it. The dates of the maps range from 1574-79, in which year they were published as a complete collection. The maps were drawn by Saxton and engraved by Augustine Ryther, Remigius Hogenberg, Cornelius Hogius (or Hogins), Nicolas Reynolds, Leonard Terwoort and F. Scatter. There is no evidence, but it is thought that Saxton himself engraved the maps of the Welsh Counties.

Thomas Seckford obtained from the Privy Council special facilities for Saxton "to be assisted in all places where he shall come for the view of such places to describe certain counties in cartes, being thereunto appointed by her Majestie's bill under her signet."

Special injunctions were sent in 1576 to all justices of peace, mayors, and others in Wales: "to see him conducted unto any towre, castle, high place or hill, to view that country, and that he may be accompanied with ij or iij honest men, such as do best know the country, for the better accomplishment of that service and that his departure from any town or place that he hath taken the view of, the said towne do set forth a horseman that can speak both Welsh and Englishe to safe-conduct him to the market towne."

Saxton surveyed the town of Manchester in 1596, but the date of his death is not known.

Copies of the atlas are now very rare; one sold at Christie's in 1901 realised £90.

1599.

Somersetia. Miliaria Anglicana, 10 [=$\frac{7}{8}$ inch]. Petrus Kœrius Cœlavit. $4\frac{3}{4} \times 3\frac{3}{8}$in. [*Plate* III.]

In [A COLLECTION OF MAPS OF THE COUNTIES OF ENGLAND AND WALES. ENGRAVED BY PETER KEER.] 1599. obl. 8vo.

A small coloured map, clearly engraved, showing towns, villages, churches, two groups of hills north of Wells, and a line of hills on the Devonshire border, rivers and bridges.

Top left-hand corner, small cartouche with the title, and, depending, an irregularly shaped cartouche with the scale and engraver's name.

The border is formed by a plain double line.

KEER'S MAP, 1599.

1607.

Somersettensis Comitatus. Vulgo Somersett Shyre Qui olim pars fuit Belgarum. Christophorus Saxton descripsitt. William Kip sculp. [Scale of miles,] 10 [= 2⅞ inches]. 15⅜ × 11in. Saxton

In BRITANNIA, SIVE FLORENTISSIMORUM REGNORUM ANGLIÆ, SCOTIÆ, HIBERNIÆ . . . CHOROGRAPHICA DESCRIPTIO : NUNC POSTREMO RECOGNITA, PLURIMIS LOCIS MAGNA ACCESSIONE ADAUCTA, & CHARTIS CHOROGRAPHICIS ILLUSTRATA. GUILIELMO CAMDENO AUTHORE. LONDINI, IMPENSIS GEORGII BISHOP & JOANNIS NORTON. MDCVII. fol.

Shows towns, villages, churches, hills (shown pictorially), parks, moors, rivers, bridges, and the Meare pool. The relative importance of the towns and villages is indicated by the towers and spires of the churches.

Top left-hand corner, an elaborate cartouche with the title ; dependent are bunches of fruit. Bottom left-hand corner, the scale of 10 miles, beneath which are the names of the author and engraver. In the middle, at the top, a large ship in full sail.

The border is formed by a fine line. At the back, page 159, in Latin, the end of the description of Dorsetshire. Page 160, an ornamental panel at the head and Latin text of " Belgae."

1610.

A reprint of the 1607 map. Saxton Saxton

In BRITAIN, OR A CHOROGRAPHICALL DESCRIPTION OF . . . ENGLAND. . . BY WILLIAM CAMDEN. . . TRANSLATED NEWLY INTO ENGLISH BY PHILEMON HOLLAND. . . LONDINI, IMPENSIS GEORGII BISHOP & JOANNIS NORTON. MDCX. fol.

The map is plain at the back.

Somerset Shire described ; ad into Hundreds devided, with the plott of the famous and most wholsom waters and citie of the Bathe. Cum privilegio. Performed by John Speede and are to be sold in popes head Alley by John Sudbury et George Humble. Anno 1610. [Scale, 8 miles=3 inches]. 20 × 14¾in. Speed

[*Plate* IV.]

In THE THEATRE OF THE EMPIRE OF GREAT BRITAINE : PRESENTING AN EXACT GEOGRAPHY OF THE KINGDOMES OF ENGLAND, SCOTLAND, IRELAND, AND THE ISLES ADIOYNING : WITH THE SHIRES, HUNDREDS, CITIES AND SHIRE-TOWNS, WITH-

IN YE KINGDOME OF ENGLAND, DIVIDED AND DESCRIBED BY JOHN SPEED. IMPRINTED AT LONDON. CUM PRIVILEGIO ANNO 1611. AND ARE TO BE SOLD BY JOHN SUDBURY & GEORG HUMBLE, IN POPES-HEAD ALLEY AT YE SIGNE OF YE WHITE HORSE. fol.

A beautifully engraved map showing towns, villages, hundreds, parks, hills (shown pictorially), woods, moors, rivers, bridges, and the Meare pool.

Top left-hand corner, a plan of the City of Bath with its arms. To the right, the Royal Arms with supporters, and below, two ships in full sail. Bottom left-hand corner, six coats of arms of the Dukes of Somerset and Earls of Bath, and a blank shield with the name of "Phillip Chandew Earle of Bath." Top right-hand corner, in an oblong panel formed by a double line, the title. Bottom right-hand corner, resting upon the scale of 8 miles, a pair of open compasses enclosing an indicator of the points of the compass and the date. To the left, the imprint.

The border is formed by two double lines, between which is an ornate design.

At the back the pagination is 23 and 24. Page 23, headed by an ornamental design, the history of Somerset in ten paragraphs. Page 24, list of the hundreds in eight columns.

Another edition.

In [COLLECTION OF MAPS OF THE COUNTIES OF ENGLAND AND WALES BY JOHN SPEED, 1605-10]. fol.

An impression of Speed's map before the date was added, and the Bristol Channel stippled. It is plain at the back.

John Speed, historian and cartographer, is said by Fuller to have been born at Farndon, Cheshire, in 1552. His father, who was a tailor, was admitted to the freedom of the Merchant Taylors Company, 5th April, 1556, and he himself, having followed his father's profession, was also admitted to that company in 1580.

In 1582 Speed married, and resided, probably, in Moor Fields, where he leased premises from the Merchant Taylors Company.

He took a keen interest in the antiquities of his country, and, Sir Faulk Greville discovering this made him an allowance in order that he might be free to devote his whole attention to study. Speed used his freedom in historical research and

BATHE
PLACES Within the Cittie expressed by letters
The Abbey
Abbey street
Abbey Lane
Kings Bathe
Queens Bathe
Queens Chamber
Queens Street
Cockes Lane
Westgate Lane
Saynsbury Lane
The Timber street
S. Michaels
Wolfgates street
S. Johns hospital
Cross Bathe
Hole Bathe
Lazaruss Bathe of Rathborne hospital
Gaolhouse Tower
West Gate
North Gate
The Arms of Bathe
The Bowes shall
Bathford Mill
Hooke's Mill
The forme of the Kings Bathe
The forme of the Cross Bathe
The forme of the New Bath
The first Bath
Lazarus Bath
AVON FLV
Flatholmes Island
Shepholme Island
Sterti pouit
Porlock Bay
Botelfall pouit
PARTE OF DEVONSHIRE
Porlock
Culbone
Ours
Mynhead
Watcher
Dunster
Exmore
Stoke pero
CARHAMPTON
Cutcombe
Exford
HUNDRED
Winsford
Withypole
Haukridge
Dulverton
Combe
Bampton
Lanridge
Hobley
Baunton
Clayhanger
Brompton regis
Upton
FREEMANNOR
Wiliton
Quantoke hills
Kelse
Lydde
Stoke
Cannington
Bishops NORTH
Ledeard
TAUNTON
Milverton
Wellington
Black Down hylls
Orrford
Stokland
Norcombe
Combe S.
Lorell
Kenelm Digby Lord Dunster & Somerset
John Bonville Duke of Somerset
Henry Fitz Roy Duke of Somerset
Edward Seymor Duke of Somerset
Philip Chandos Earle of Bath
John Bourchier Lord Berners Earle of Bathe
Henry Daubney

SPEED'S

SOMERSET_SHIRE described:
adinto HUNDREDS devided, with the plott of the famous
and most wholsom waters and citie of the BATHE:
PART OF GLOCESTER SHIRE
BRISTOLL
PORTBURY
KENSHAM
Cancham
BATHFORD
BATHE
HUNDRED
HARTCLIFF
CHEWE
MINSTER
Penford
WINTERSTOAKE
HUND
CHEWETON HUND
WELLO
FROME
Axbridge
Mendip Hills
WELLS &
WELLS
WELFORD
HUNDRED
Gedney more
GLASTON.H.
Segemore
Shepton Mallet
WHITSTON
BRUTON
Selwood
Glastonburye
WHITELEIGH
Heth more
Sedge more
Audre more
HUNDRED
CATTEASE
HUND
NORTON
FERRIS
Winscanton
Somerton
SOMERTON
PITNEY
Langport
Ilchester
MARTOCK HUNDRED
Martock
STONE
HUNDRED
Sherborne
Pedderton
Ilminster
CREW
HOUNDSBOROUGH
COKER HUND
Crockthorne
Part of Dorset shi re
North
East
West
South
ANNO 1610
Cum priuilegio
Performed by IOHN SPEEDE and are to be sold in paper head, also by John Sudbury & George Humble

P, 1610.

in making maps of the counties of England and Wales. These, however, he compiled chiefly from the surveys of John Norden and Christopher Saxton.

Between 1605 and 1610 Speed published maps of the counties of England and Wales many of which were issued before the plates were finished, as evidenced by the blank cartouches on many of them, while on others the engraver's name and date are wanting. These omissions were rectified in later issues.

A Collection of these early impressions is in the British Museum.

The first complete atlas published by Speed was *The Theatre of the Empire of Great Britaine*, 1611-12. fol. The first two books are dated 1611; books III, Scotland, and IV, Ireland, are dated 1612. This was issued as the chorographical part of Speed's *History of Great Britain.*

Editions of the atlas were issued in 1611-12, 1614, 1627, 1650, 1657, 1676, and a reprint, with many corrections by Henry Overton, in 1713 and again in 1743. It was again reprinted by C. Dicey & Co. in 1777. A Latin translation, by Philemon Holland was issued in 1616, and also in 1646.

1612.

Somerset Shere. 13 × 9¾in.

In POLY-OLBION. BY MICHAELL DRAYTON. LONDON, PRINTED FOR M. LOWNES, J. BROWNE, J. HELME, J. BUSBIE. INGRAUẼ BY W. HOLE. [1612.] fol.

An allegorical representation of Somersetshire and parts of the adjoining counties, without any reference to county boundaries. The map is engraved to the border of the plate, and is enclosed by a single line.

Shows towns (represented by allegorical figures), hills (shown in enormous proportions), forests, and rivers.

Bottom left-hand corner, Blackdown hills with figure sitting on the top. To the right, "Nergch fo" is represented by four trees growing from the head of a woman. Top right-hand corner, Badbury hill. The Cities of Bath, Bristol, and Salisbury, are each represented, pictorially, on the head of a woman.

The map accompanies the third song of Drayton's *Poly-Olbion.*

1613.

A reprint of M. Drayton's map of 1612.

In POLY-OLBION . . . BY M. DRAYTON . . . LONDON . . . 1613. fol.

An unaltered impression of the 1612 issue.

1614.

A reprint of Speed's map of 1610.

In THE THEATRE OF THE EMPIRE OF GREAT BRITAINE . . . BY JOHN SPEED . . . LONDON . . . 1614.

Sir H. G. Fordham, in his *Hertfordshire Maps*, quotes an edition of Speed's atlas for 1614.

I have not seen a copy of this edition, but in the Bodleian Library copy of P. Holland's Latin translation of Speed's atlas is a title-page of Speed's *Theatre of the Empire of Great Britaine*, dated 1614. In the same volume is a plate with the Royal Arms, engraved by J. Hondius, also dated 1614.

1616.

A reprint of Speed's map of 1610.

In THEATRUM IMPERII MAGNÆ BRITANNIÆ . . . A JOANNE SPEDO ANGLICE, CONSCRIPTUM ET À PHILEMONE HOLLANDO LATINITATE DONATUM, ETC. LONDON. [1616.] fol.

An unaltered impression of the 1610 map. Distinguishable by the Latin text on the back.

Sir H. G. Fordham, in his *Hertfordshire Maps*, mentions a copy of this edition as being in the Bibliothèque Nationale, Paris.

1617.

Another edition of P. Keer's map of 1599.

In GUILIELMI CAMDENI, VIRI CLARISSIMI BRITANNIA, SIVE FLORENTISSIMORUM REGNORUM ANGLIÆ, SCOTIÆ, HIBERNIÆ, & INSULARUM ADJACENTIUM EX INTIMA ANTIQUITATE DESCRIPTIO. IN EPITOMEN CONTRACTA À REGNERO VITELLIO ZIRIZÆO, & TABULIS CHOROGRAPHICIS ILLUSTRATA. AMSTELREDAMI, EX OFFICINA GUILIELMI JANSSONIJ. M.DC.XVII. 8vo.

On the right-hand side "134" is added. On the back, page "133" and Latin text. Uncoloured.

MAP FROM THE ABRIDGMENT OF CAMDEN'S BRITANNIA, 1626.

1620.

Another edition of P. Keer's map of 1599.

IN ENGLAND, WALES, SCOTLAND AND IRELAND DESCRIBED AND ABRIDGED WITH YE HISTORIE RELATION OF THINGS WORTHY MEMORY FROM A FARR LARGER VOULUME. DONE BY JOHN SPEED. AND ARE TO BE SOULD BY GEORG HUMBLE AT YE WHITHORSE IN POPESHEAD ALLEY. ANNO CUM PRIVILEGIO, [1620]. obl. 12mo.

In the bottom right-hand corner, within the border, number "11" is added, and "134" is erased. On the back: "Summerset-Shire. Chapter XI," and text in English, abridged from *The Theatre of the Empire of Great Britaine.*

The title-page of the British Museum copy of the atlas has been cropped, and the date sacrificed, but it is believed to have been 1620.

1622.

A reprint of M. Drayton's map of 1612.

IN A CHOROGRAPHICALL DESCRIPTION OF GREAT BRITAIN . . . . BY MICHAEL DRAYTON . . . LONDON. PRINTED FOR JOHN MARRIOTT, JOHN GRISMAND, AND THOMAS DEWE, 1622. fol.

1626.

Somerset Shire. A scale of miles, 10 [$=\frac{7}{8}$ inch]. $4\frac{5}{8} \times 3\frac{5}{16}$ in.

[*Plate* V.]

IN THE ABRIDGMENT OF CAMDEN'S BRITAÑIA WITH THE MAPS OF THE SEUVRALL SHIRES OF ENGLAND AND WALES. PRINTED BY JOHN BILL, PRINTER TO THE KINGS MOST EXCELLENT MAIESTIE, 1626. obl. 8vo.

A small map, very similar to P. Keer's map of 1599, and, probably, compiled from it. Shows towns, principal villages, some hills, and rivers.

Top left-hand corner, a small cartouche, with title, merged into the left-hand border. Below, the scale of 10 miles.

The border is formed by a double line marked off on the east, into degrees and minutes of latitude, and on the south, into degrees and minutes of longitude; the figures being marked outside the border.

On the back: "5 Wilt Shire" and its text. The text for Somerset is printed on the back of the preceding map of Dorset.

1627.

A reprint of J. Speed's map of 1610.

IN THE THEATRE OF THE EMPIRE OF GREAT BRITAINE . . . BY JOHN SPEED . . . 1627. ARE TO BE SOLD BY GEORGE HUMBLE AT THE WHIT HORSE IN POPE'S-HEAD ALLEY. fol.

The map is precisely the same as the 1610 edition but the text on the back is reset. The ornamental head line is omitted. "Book I" is added to the left-hand corner, with a line across the border, and "Chap. 12" removed to the right-hand side, with a line between it and "23." The register is Q instead of E2 as in the 1610 edition. The list of hundreds, on page 24, is also reset, the title now reading "Sommerset-Shire."

A reprint of P. Keer's map of 1620.

IN ENGLAND, WALES, SCOTLAND AND IRELAND . . . DONE BY JOHN SPEED. AND ARE TO BE SOLD BY GEORG HUMBLE . . . 1627. obl. 12mo.

Precisely the same as the 1620 issue, including the text on the back.

1635.

Somerset. [Scale,] 10 [miles $= \frac{1}{4}$ inch]. [Jacob van Langeren sculp.] $1\frac{1}{2} \times \frac{7}{8}$ in. [*Plate* VI.]

IN A DIRECTION FOR THE ENGLISH TRAVILLER BY WHICH HE SHAL BE INABLED TO COAST ABOUT ALL ENGLAND AND WALES. AND ALSO TO KNOW HOW FARRE ANY MARKET OR NOTEABLE TOWNE IN ANY SHIRE LYETH ONE FROM AN OTHER, AND WHETHER THE SAME BE EAST, WEST, NORTH, OR SOUTH FROM YE SHIRE TOWNE AS ALSO THE DISTANCE BETWEENE LONDON AND ANY OTHER SHIRE OR GREAT TOWNE: WITH THE SITUATION THEREOF EAST, WEST, NORTH, OR SOUTH FROM LONDON. BY THE HELP ALSO OF THIS WORKE ONE MAY KNOW (IN WHAT PARISH, VILLAGE, OR MANSION HOUSE, SOEVER HE BE IN), WHAT SHIRES HE IS TO PASS THROUGH & WHICH WAY HE IS TO TRAVELL, TILL HE COME TO HIS JOURNIES END. INFÆLIX CUIUS NULLI SAPIENTIA PRODEST. ARE TO BE SOLD BY MATHEW SIMONS AT THE GOLDEN LION IN DUCKE LAINE A.° 1635. JACOB VAN LANGEREN SCULP. 4to.

A "Thumb-nail" map, engraved on the bottom right-hand corner of a plate measuring 4 × 4 inches.

A DIRECTION FOR
the English
TRAVILLER
By which he shal be inabled to Coast
about all England and Wales.

And also to know how farre any Market or noteable Towne in any Shire lyeth one from an other, and whether the same be East, West North, or South from ye Shire Towne

As also the distance between London and any other Shire or great towne: with the scituation thereof East, West, North or South from London.

By the help also of this worke one may know (in what Parish, Village, or Mansion house soever he be in) What Shires he is to passe through & which way he is to travell, till he come to his journies End.

Infœlix cuius nulli Sapientia prodest.

Are to be Sold by Mathew Simons at the golden Lion in Ducke laine, 1635.

Jacob van Langeren Sculp.

1

b.

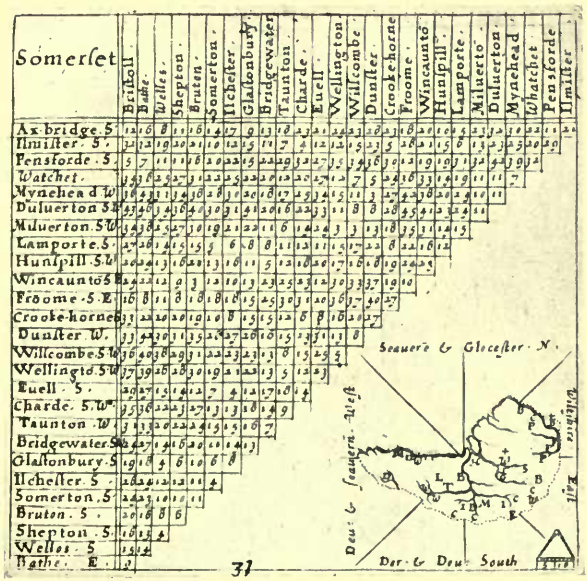

TITLE-PAGE, AND DISTANCE TABLE, WITH "THUMB-NAIL" MAP OF SOMERSETSHIRE: from "A Direction for the English Traviller," 1635.

Shows the rivers, and the towns which are indicated by capital letters. Lines, showing the points of the compass, radiate from the border of the map. Around the map: "Seauerē & Glocester. N." "Wiltshire East." "Dor : & Dev: South." "Dev: & Scauern West." Below the map, in the right-hand corner, an open pair of compasses stands upon a scale of 10 miles.

The other portion of the plate is occupied by a triangular table of distances, with the title in the top left-hand corner. Along the top of the plate is a list of 26 towns beginning with "Bristoll" and ending with "Ilmister." Down the left-hand side, a column beginning with "Ax-bridge and ending with "Bathe."

The border is formed by a single line, across the bottom of which is "31."

1636.

A reprint of J. van Langeren's map of 1635.

In A DIRECTION FOR THE ENGLISH TRAVILLER . . . M. SIMONS . . . 1636.

1637.

A reprint of W. Kip's map of 1607.

In BRITAIN, OR A CHOROGRAPHICAL DESCRIPTION . . . OF ENGLAND . . . BY W. CAMDEN . . . TRANSLATED . . . BY PHILEMON HOLLAND . . . LONDON, PRINTED BY F. K. R. Y. AND J. L. FOR ANDREW HEB. 1637. fol.

Sir H. G. Fordham, in his *Hertfordshire Maps*, quotes an edition of this work with imprint: "London, Printed . . . for Joyce Norton, and Richard Whitaker. 1637."

The map is plain at the back, and is distinguishable by the plate number "3" in the bottom left-hand corner of the plate.

1642.

Another edition of C. Saxton's map of 1575.

In THE MAPS OF ALL THE SHIRES IN ENGLAND, AND WALES. EXACTLY TAKEN AND TRULY DESCRIBED BY CHRISTOPHER SAXTON. AND GRAVEN AT THE CHARGES OF A PRIVATE GENTLEMAN FOR THE PUBLICKE GOOD. NOW NEWLY REVISED, AMENDED, AND REPRINTED. PRINTED FOR WILLIAM WEB AT THE GLOBE IN CORNHILL, 1645. fol.

The Royal Arms have been changed to those of Charles I, and the date, 1575, to that of 1642.

1643.

Another edition of J. van Langeren's map of 1635.

In A DIRECTION FOR THE ENGLISH TRAVILLER . . . ARE TO BE SOLD BY THOMAS JENNER AT THE SOUTH ENTRANCE OF THE EXCHANGE. 1643.

An enlarged edition of the "Thumb-nail" map of 1635. The corner of the plate containing the map has been hammered out, and the map re-engraved on twice the original scale: *i.e.* 10 miles=½ inch. It now covers the whole space in the bottom right-hand angle of the plate. Towns in the adjoining Counties are shown, and a line of figures added to the table of distances. The compasses and scale are removed to the left-hand corner of the map. The additional detail obliterates the border line.

Shows towns, hills, rivers, and the county boundary.

1645.

A reprint of the 1643 edition of J. van Langeren's map of 1635.

In A DIRECTION FOR THE ENGLISH TRAVILLER BY WHICH HE SHAL BE INABLED TO COAST ABOUT ALL ENGLAND AND WALES . . . PRINTED AND ARE TO BE SOLD BY JOHN GARRETT, AT THE SOUTH ENTRANCE OF THE ROYALL EXCHANGE IN CORNHILL, WHERE YOU MAY HAVE A MOST EXACT MAPP OF ENGLAND WITH THE SMALL TOWNS DESCRIBED IN SIX LARGE SHEETS, ALSO ALL OTHER LARGE MAPPS OF THE WORLD OR ANY OTHER PART THEREOF. [1645.]

An impression of T. Jenner's edition of 1643. The imprint on the title-page is corrected as above, van Langeren's name, and the date being imperfectly erased.

The only copies of this edition known to me are in the possession of Sir H. G. Fordham, Mr. E. Almack, of 99, Gresham Street, City, and the Bodleian Library.

1646.

A reprint of P. Keer's map of 1620.

In A PROSPECT OF THE MOST FAMOUS PARTS OF THE WORLD. LONDON, PRINTED BY M. F. FOR WILLIAM HUMBLE, AND ARE TO BE SOLD AT HIS SHOP IN POPES-HEAD PALACE, 1646. obl. 12mo.

This appears to be an unaltered reprint of the 1627 edition of the atlas. The British Museum copy is bound with Keer's general atlas of the world with the above title.

Another edition of Speed's map of 1610.

In THEATRUM IMPERII MAGNÆ BRITANNIÆ . . . A JOANNE SPEDO ANGLICE, CONSCRIPTUM ET À PHILEMON HOLLANDO LATINITATE DONATUM. AMSTERDAMI APUD JOANNEM BLAEU, 1646. fol.

An unaltered impression of the 1610 map. Distinguishable by the Latin text on the back.

The only copy of this issue of the atlas known to me is in the Bodleian Library. It is, probably, a copy of the Latin edition of Speed's atlas of 1616. The title is printed on a piece of paper and pasted in the space left for the title on the illuminated title-page of vol. 4 of Blaeu's Novus Atlas. The imprint and date is a part of the title-page and may not actually refer to Speed's atlas.

Somersettensis Comitatus. Somerset Shire. Amstelodami Apud Joannem Janssonium. Milliaria Anglica, 5 [$=1\frac{5}{16}$ inch]. $19\frac{3}{4} \times 14\frac{3}{4}$in.

In JOANNIS JANSSONII NOVUS ATLAS, SIVE THEATRUM ORBIS TERRARUM : IN QUO MAGNA BRITANNIA, SEU ANGLIÆ & SCOTIÆ NEC NON HIBERNIÆ, REGNA EXHIBENTUR. TOMUS QUARTUS. AMSTELODAMI, APUD JOANNEN JANSSONIUM. ANNO CIↃIↃCXLVI. [1646.] fol.

A clearly engraved coloured map. Shows towns, villages, churches, hundreds, hills, parks, forests, woods, moors, rivers, bridges, and the Meare pool.

Top left-hand corner, seven shields held up by four cherubs, bearing the arms of : Renold de Mohun, Lord of Dunster & E. of Somerset ; John Beaufort, Henry fitz Roy, & Edward Semer Dukes of Somerset ; Philip Chandew, Earle of Bath (this shield is blank) ; John Bouchier Lord fitzwarren E. of Bath, and Henry Daubney. Below, in the Bristol Channel, a compass indicator. Bottom left-hand corner, cartouche with title surrounded by figures symbolical of the industry of the county. Bottom right-hand corner, a small cartouche with the scale, upon which is sitting a cherub with armillary sphere and compasses, and, on the left, another cherub. On the left again, the imprint.

The border is formed by three lines, with a double inner line. Between the border lines: "Septentrio," "Oriens," "Meridies," and "Occidens."

The map occupies two pages of the atlas and is numbered on the back 119 and 120, with text in Latin. The register on page 119 is Nn.

Jan Jansson, contemporary and rival of Jan Blaeu, was born at Arnheim c. 1596, and died at Amsterdam in 1664. He was admitted to the Printers' Guild in 1618.

In his early days Jansson was associated with Henry Hondius, in the completion of the Mercator-Hondius atlas, many of the maps bearing his name. Jansson married the daughter of Jodocus Hondius, and on the death of his brother-in-law Henry, about 1657, acquired entire control of the business.

The earliest publications of Jansson known to me are: "Novus Tabularum Geographicarum Belgicæ Liber . . . per A. Goos. Amstelodami, excudebat Joannes Jansonius, Anno 1619." 4to., and a small metal globe 4½ inches in diameter supported by the figure "Atlas," upon which is mounted a map of the world, bearing the imprint: "Amstelodami excudebat Joannes Janssonius, 1620."

In 1633 Jansson, together with Henry Hondius, issued the second volume of the Mercator-Hondius atlas with the following title: "L' Appendice de l' Atlas de G. Mercator et J. Hondius," and in 1642 the third volume appeared. In 1646 Vol. 4 was issued, containing a description of England in Latin, by William Camden, accompanied by maps of the Counties of England and Wales compiled from those of Saxton and Speed. These works completed Jansson's atlas in four volumes, dated 1646-47. Subsequently enlarged editions were issued in Dutch, French, German and Latin.

A reprint of Jansson's map of 1646.

In LE NOUVEL ATLAS OU THEATRE DU MONDE, AUQUEL EST REPRESENTÉE LA GRANDE BRETAGNE, CONTENANT LES ROYAUMES D' ANGLETERRE, D' ESCOSSE ET D' IRELANDE. PAR JEAN JANSSON. TOME QUATRIEME. 1646. fol.

The British Museum copy of this work has the Latin title, and imprint dated 1647. The preface however is dated 1646.

The above title is taken from Sir H. G. Fordham's *Hertfordshire Maps*.

SOMERSET-
TENSIS
COMITATVS.
Somerset shire.
Flatholmes Island
Shepholmes Island
Mynhead
Dunster
CARHAMPTON
HVNDRED
CANNINGTON
HVND.
ANDERFEILD
HVND.
WYLLITON & FREMANNOR
HVNDRED
NORTH
CVRRY
HVND.
MILVERTON
HVND.
Milverton
Taunton
Bawtrey
Black Down Hills
TAVNTON
HVNDREDS
DE
VONIA
DARS
Meridie

BLAEU'S M

GLOCES
TER.
WILTONIA
PARS.
Bristoll
PORTEBURY
HUND.
KEYNSHAM
BATHFORM
HUND.
HARTCLIFF
& MINSTER
CHEWE
HUND.
WELLO
WINTERSTOKE
HUNDRED.
CHEWTON
HUND.
FROME
KILLMERSDON
WELLES & WELFORD
HUNDRED
DEMPSTON HUNDRED.
HUNDRED
BRUTON
GLASTON
HUND.
WHITETON
WHITELEIGH
HUND.
HUNDRED.
NORTON FERRIS
HUND.
CATTESAYSHE
SOMERTON
HUND.
HORSINGTON
HUND.
MARTOCK HUND.
STONE HUND.
CHEWERN
HUND.
DEVONIA

, 1648.

The map is an uncoloured reprint of the former issue. On the back it bears the pages 135 and 136, with French text. The register on page 135 is Tt.

1647.

A reprint of Jansson's map of 1646.

In NOVUS ATLAS, ODER WELT-BESCHREIBUNG IN WELCHER AUSSFÜHRLICH ABGEBILDET DIE KÖNIGREICHE ENGELAND, SCHOTLAND UND IRLAND. DAS FUNFFTE THEIL. AMSTELODAMI APUD JOANNEM JANSSONIUM. ANNO cIↃIↃCXLVII. fol.

An unaltered impression of the 1646 issue. Coloured. On the back it bears pages 157 and 158, with German text. The register on page 157 is Zz.

1648.

Somersettensis Comitatus. Somerset shire. Milliar. Anglica . . . 6 [=2¼ inches]. 19½ × 15in. [*Plate* VII.]

In VIERDE STUCK DER AERDRYCKS-BESCHRYVING, WELCK VERVAT ENGLANDT. AMSTERDAMI, APUD JOANNEM BLAEU cIↃIↃCXLVIII. fol.

Volume 1 of this atlas bears the title: "Toonneel des Aerdriicx ofte Nieuwe Atlas, Dat is Beschryving van alle Landen; Nu nieulycx uytgegeven Door Wilhelm: en Joannem Blaeu. Amsterdami. Apud Johannem Guiljelmi F. Blaeu." 1649.

The preface of vol. 4 is dated 1647.

A beautifully engraved coloured map. Shows towns, villages, churches, hundreds, hills, parks, forests, woods, moors, rivers, bridges, and the Meare pool.

Top left-hand corner, an oval cartouche with the title. Seated, a little below, on the left, a figure of a woman, holding in her right arm a sheaf of corn, and in her left hand a sickle. Bottom left-hand corner, seven shields bearing the arms of: Renolt d. Mohun Lord of Dunster et E. of Somer. John Beauford, Henry Fitz Roy, Edward Semer, Dukes of Somerset; Philip Chandew Earle of Bath, John Bouchier Lord Fitzwaren of Bath, and Henri Daubney. At the end a blank shield. Top right-hand corner, Arms of England. Bottom right-hand corner, small panel with scale of 6 miles. Three sheep are feeding behind the panel, and to the left, are lying three boats.

The border is formed by three lines with a double inner line. Between the border lines: "Septentrio," "Oriens," "Meridies," and "Occidens."

On the back, pages 101 and 102, with Dutch text. The register on page 101 is Gg.

A reprint of Blaeu's map of 1648.

In GUIL. ET JOANNIS BLAEU THEATRUM ORBIS TERRARUM, SIVE ATLAS NOVUS. PARS QUARTA. AMSTERDAMI, APUD JOHANNEM BLAEU. cIↃIↃcXLVIII. fol.

An uncoloured impression of Blaeu's map without alteration.

This is an edition of Blaeu's atlas without text. All the maps are plain at the back.

Another reprint of Blaeu's map of 1648.

In LE THEATRE DU MONDE OU NOUVEL ATLAS CONTENANT LES CHARTES ET DESCRIPTIONS DE TOUS LES PAÏS DE LA TERRE MIS EN LUMIERE, PAR GUILLAUME ET JEAN BLAEU. 1648. fol.

An unaltered impression of the map with French text on the back.

Vol. 4 of the atlas, which is dated 1648, with an address to the Reader dated 1645, contains the maps of Great Britain.

Sir H. G. Fordham, in his *Hertfordshire Maps*, refers to a copy in the Inner Temple Library.

Willem Blaeu, surveyor, globe-maker, and publisher, was born at Alkmaar, in 1571, and died at Amsterdam 21st October, 1638.

In 1599 he was employed in making globes. In 1628 he surveyed the entire coast between the Texel and the Meuse.

Sometime prior to 1606 Blaeu established the famous printing and publishing business at Amsterdam, from which was issued the finest series of atlases ever produced, beginning with a maritime atlas in 1608, and culminating in 1667 with that splendid work the French edition of the *Atlas Major*, in 12 vols. The business was carried on under the name of Guilielmus Janssonius, with the result that he was confounded with his rival Johann Janssonius, another famous publisher in the same city.

Among the early publications of Willem Blaeu was a pair of small globes, 5½ inches in diameter, issued in 1606. Then followed the maritime atlas: *Het Licht der Zeevaert* . . .

door Willem Jans Zoon. tot Amsterdam, 1608. 4to. This was re-issued with title and text in English in 1612. In 1630 appeared his first terrestrial atlas: *Atlantis Appendix, sive pars altera, continens tab. geographicas diversarum Orbis regionum nunc, primum editas. Amsterdam. Apud Guiljelmum Blaeuw, Anno* 1630. fol. A second edition of this work was published in the following year under a new title: *Theatri A. Ortelii et Atlantis G. Mercatoris . . . Amsterdam. Apud Guiljelmum Blaeuw, anno* 1631. The copy of the first edition in the British Museum is believed to be unique. F. Muller and Co. of Amsterdam had, however, a similar copy, with some variations, which is also unique.

Johann Blaeu, son of Willem Blaeu, was born at Amsterdam 23rd September, 1596, and died there 28th December, 1673. He studied law while continuing the business of his father. After travelling in Italy, he returned to Amsterdam, and on the death of his father in 1638 succeeded to his business. He soon made a great reputation, and is thought to have taken precedence of the rival establishment of Johann Janssonius. His first publication was the first and second volumes of his father's atlas: *Theatrum Orbis Terrarum, sive Atlas Novus . . . Amstelodami.* Apud Guilielmum Blaeu, 1638. fol. In conjunction with his brother Cornelius, whom he had taken into partnership in 1640, he brought out the third volume of the atlas, the remainder of the work being issued after the death of Cornelius in 1642. A French edition of the volumes already issued was published in 1640-43, and a German edition in 1641-42.

In 1648 Vol. 4, containing the Counties of England and Wales, was issued.

Blaeu's most finished and complete work was: *Atlas Major, Sive Cosmographia Blaviana, Qua Solum, Salum, Coelum, Accuratissime Describuntur.* It consists of eleven large folio volumes, each of which has its own distinctive title-page, in addition to the general title, and dated 1662 throughout. A French edition in 12 volumes was published in 1663 and re-issued in 1667, all the volumes being so dated. A Spanish edition was prepared and issued in 10 volumes in 1672. Vol. 11, containing America, was never published in this edition. The maps, or most of them, are those of the French edition of 1667, and still have the French text at the back, with the Spanish text pasted over it. This is accounted for by the fact of the plates having been destroyed in the fire which took place in Blaeu's

establishment February 22nd, 1672, at the time this edition was in preparation. The Spanish edition is now extremely rare.

About 1647 Jan Blaeu published a pair of globes, each 24 inches in diameter. These are now very rare. There is a pair at Trinity House, London, and a copy in eighteen segments to each globe in the British Museum.

Under the heading "Globes" in the ninth edition of the *Encyclopædia Britannica*, it says: "We learn that a pair of fine globes by Blaeu is preserved in the Bibliothèque de Bourges." Probably these are the same as those in Trinity House.

Blaeu had an extensive foreign business, and in 1663 is known to have possessed an establishment in Vienna. On the night of February 22nd, 1672, his printing house at Amsterdam was destroyed by fire, and with it perished most of the plates belonging to his geographical works. Those plates which were saved passed into the hands of Frederick de Wit, who engraved his name upon them and issued them as his own. De Wit's business eventually came into the possession of Covens and Mortier, when the inscriptions on the plates were again altered accordingly.

1649.

A reprint of Jansson's map of 1646.

IN NOVUS ATLAS DAS IST WELT-BESCHREIBUNG MIT SCHÖNEN NEUEN GEOGRAPHISCHEN FIGUREN, INHALTENDE GROSS-BRITANNIEN UND IRELAND K. VIERTER THEIL. AMSTELODAMI, APUD JOANNEM JANSSONIUM, ANNO 1649. fol.

On the back of the map, the pagination, text and register are the same as the German edition of 1647.

1650.

Another edition of Speed's map of 1610.

IN THE THEATRE OF THE EMPIRE OF GREAT BRITAINE . . . BY JOHN SPEED. IMPRINTED AT LONDON ANNO . . . 1650. ARE TO BE SOLD BY ROGER REA THE ELDER AND YOUNGER AT THE GOLDEN CROSSE IN CORNHILL AGAT. YE EXCHANGE. fol.

Except the alteration in the imprint, which is now "Performed by John Speede and are to be sold by Roger Rea the Elder and Younger at the Golden Crosse in Cornhill against the Exchange," the plate is the same as the 1610 issue.

On the back, page 23, the text is reset. The initial S is smaller, the decoration is less elaborate and not enclosed in a double line as in the former editions.

The date of the title-page of the atlas is corrected to 1650; but some of the maps are dated 1662. The title-pages of books 2, 3, and 4 are also dated 1662.

A reprint of van Langeren's map of 1635 as re-issued by J. Garrett.

In A DIRECTION FOR THE ENGLISH TRAVILLER BY WHICH HE SHAL BE INABLED TO COAST ABOUT ALL ENGLAND AND WALES . . . PRINTED AND ARE TO BE SOLD BY JOHN GARRETT, AT THE SOUTH ENTRANCE OF YE ROYALL EXCHANGE IN CORN-HILL, WHERE YOU MAY HAVE A MOST EXACT MAPP OF ENGLAND WITH THE SMALL TOWNES DESCRIBED IN SIX LARGE SHEETS, ALSO ALL OTHER LARGE MAPPS OF YE WORLD OR ANY PART THEREOF.

WHERE IS ALSO SOLD A BOOK OF YE NAMES OF ALL PARISHES, MARKET TOWNS, VILLAGES, HAMLETTS, & SMALLEST PLACES IN ENGLAND ALPHABETICALLY SETT DOWN, AS THEY BEE IN EVERY SHIRE. [1650.] 16mo.

An unaltered impression of the 1643 issue. The second paragraph of the imprint on the title-page is added, completely obliterating all traces of van Langeren's name and the date 1643.

1652.

A reprint of Jansson's map of 1646.

In NOUVEL ATLAS, OU THEATRE DU MONDE, COMPRENANT LES TABLES ET DESCRIPTIONS DE TOUTES LES REGIONS DU MONDE UNIVERSEL . . . 1656. fol.

Vol. 4, which contains the maps of England, has a Latin title-page dated 1652. The maps are without text. A copy of the atlas is in the University Library, Cambridge.

Another edition of Jansson's map of 1646.

In NOVUS ATLAS . . . AMSTERDAM, 1652. fol.

This edition, with Dutch text, is mentioned by Sir H. G. Fordham, in his *Hertfordshire Maps*.

1657.

Another edition of Speed's map of 1610.

In THE THEATRE OF THE EMPIRE OF GREAT BRITAINE . . . BY JOHN SPEED. LONDON, 1657. fol.

A page of a bookseller's catalogue, in the Douce Collection in the Bodleian Library, gives the English editions of Speed's atlas as 1611, 1614, 1627, and 1657, but I do not know of the existence of an edition of the latter date.

A reprint of J. van Langeren's map of 1643.

In A BOOK OF THE NAMES OF ALL PARISHES, MARKET TOWNS, VILLAGES, HAMLETS, AND SMALLEST PLACES, IN ENGLAND AND WALES. ALPHABETICALLY SET DOWN, AS THEY BE IN EVERY SHIRE . . . A WORK VERY NECESSARY FOR TRAVEILERS, QUARTERMASTERS, GATHERERS OF BREEFS, STRANGERS, CARRIERS, AND MESSENGERS WITH LETTERS . . . LONDON: PRINTED BY M. S. FOR THO. JENNER, AT THE SOUTH-ENTRANCE OF THE ROYALL EXCHANGE. 1657. 8vo.

The same plate as the 1643 edition printed on the upper part of an octavo page, with three columns of names below, the name at the top of each column being printed within the plate mark of the map. At the top: "Sommerset-shire." and page "140." On the back, the continuation of the columns of names. At the top: "Sommerset-shire." and page "141."

1659.

A reprint of Jansson's map of 1646.

In JOANNIS JANSSONII NOVUS ATLAS SIVE THEATRUM ORBIS TERRARUM . . . TOMUS QUARTUS. AMSTELODAMI, APUD JOANNEM JANSSONIUM. ANNO cIↃIↃclix. fol.

An uncoloured impression of the 1646 issue. On the back is Latin text, and pages 119 and 120. The register, on page 119, is Nn.

1662.

A reprint of P. Keer's map of 1620.

In ENGLAND, WALES, SCOTLAND, AND IRELAND DESCRIBED AND ABRIDGED . . . BY JOHN SPEED. AND ARE TO BE SOULD BY ROGER REA THE ELDER & YOUNGER, AT YE GOLDEN CROSS IN CORNHILL AGAINST YE EXCHANGE, 1662. obl. 12mo.

I have not seen this edition. It is noted by Sir H. G. Fordham, in his Supplement to *Hertfordshire Maps*.

A reprint of Blaeu's map of 1648.

In GEOGRAPHIÆ BLAVIANÆ, VOLUMEN QUINTUM QUO ANGLIA, QUÆ EST EUROPÆ LIBER UNDECIMUS, CONTINETUR. AMSTELÆDAMI, LABORE & SUMPTIBUS JOANNIS BLAEU, MDCLXII. fol.

An unaltered impression of the 1648 issue with Latin text on the back, and pagination 107 and 108. The register on page 107 is Hh.

A reprint of Blaeu's map of 1648.

In DESCRIPTION GENERALE D' ANGLETERRE. AMSTELODAMI. APUD JOHANNEM BLAEU. cIↃIↃCLXII.

Sir H. G. Fordham, in his *Hertfordshire Maps*, refers to a French edition of the English volume of Blaeu's atlas of this date as being in the Bibliothèque Nationale, Paris.

A reprint of J. van Langeren's map of 1657.

In A BOOK OF THE NAMES OF ALL PARISHES . . . IN ENGLAND AND WALES . . . LONDON: PRINTED BY M. S. FOR THO. JENNER . . . 1662. 4to.

The three columns of names, below the map, are the same as the 1657 issue, but are printed clear of the map plate. The names and pagination at the back are also the same.

1663.

A further reprint of Blaeu's map of 1648.

In CINQUIEME VOLUME DE LA GEOGRAPHIE BLAVIANE . . . AMSTERDAM, CHEZ JEAN BLAEU, M.DC.LXIII. fol.

An unaltered impression with French text on the back, and pagination 91 and 92. The register on page 91 is Dd. A copy of this work has recently been acquired by the British Museum.

In the King's Library, British Museum, is a reprint of Blaeu's map of Somersetshire with French text on the back and pagination 111, 112. The register on page 111 is Hh.

This is possibly from some later edition unknown to me.

1664.

Another reprint of Blaeu's map of 1648.

In J. BLAEU'S GROOTEN ATLAS OFTE WERELT-BESCHRYVING . . . UYTGEGEVEN T' AMSTERDAM, BIJ JOAN BLAEU M.DC.LXIIII. fol.

Vol. 4 has the original title of 1648 and still bears that date. An unaltered impression of the map, with Dutch text on the back and pagination 101 and 102. The register, on page 101, is Gg.

1666.

Another edition of Speed's map of 1610.

In [A COLLECTION OF MAPS OF THE ENGLISH COUNTIES.] Issued probably about 1666. There is no text on the back, and the imprint is altered to: "Are to be sold by Thomas Bassett in Fleetstreet, and Richard Chiswell in St. Paul's Churchyard." Added, at the end of the title: "by J. S." It still bears the date of 1610.

A reprint of P. Keer's map of 1620.

In ENGLAND, WALES, SCOTLAND AND IRELAND DESCRIBED . . . BY JOHN SPEED. ANNO . . . 1666. obl. 8vo. Uncoloured.

1667.

A reprint of Blaeu's map of 1648.

In CINQUIEME VOLUME DE LA GEOGRAPHIE BLAVIANE CONTENANT L'ANGLETERRE . . . A AMSTERDAM, CHEZ JEAN BLAEU, M.DC.LXVII. fol.

A coloured impression of the 1648-63 map with French text on the back, and pagination 91 and 92. The register, on page 91, is Dd.

1668.

A reprint of J. van Langeren's map of 1657.

In A BOOK OF THE NAMES OF ALL PARISHES . . . IN ENGLAND AND WALES . . . LONDON, PRINTED BY M. S. FOR THO. JENNER . . . 1668. 4to.

Precisely the same as the 1662 issue.

SEDERN SEA
Flatholmes Island
Shepholme Island
Watchet
Dunster
Dulverton
Bampton
Tiverton
Wellington
Taunton
Bridgwater
Bossington
Porlock Bay
Stert point
Bossall point
PART OF DEVON SHIRE
PART
A Table of the Hundreds in SOMERSET SHIRE

BLOME'S

PART OF GLOCESTER SHIRE
PART OF WILTSHIRE
BRISTOLL
BATHE
Wrington
Pensford
Axbridge
WELLS
Shipton mollet
Glastonbury
Sedgemore
Bruton
WILT
SHIRE
Wincanton
Somerton
Langport
Ilchester
Blackford
A MAPP
of the County of
SOMERSET.
OR
DORSET
South

AP, 1673.

1671.

A Map of the County of Somerset with its Hundreds, by Ric. Blome. $9\frac{3}{4} \times 7\frac{3}{4}$in.

IN ENGLAND EXACTLY DESCRIBED OR A GUIDE TO TRAVELLERS IN A COMPLEAT SETT OF MAPS OF ALL THE COUNTYS [*sic*] OF ENGLAND; BEING A MAP FOR EACH COUNTY WHERE EVERY TOWN AND VILLAGE IN EACH COUNTY IS PERTICULERLY [*sic*] EXPRESSED WITH THE NAMES AND LIMITS OF EVERY HUNDRED, *etc.* VERY USEFULL FOR ALL GENTLEMEN AND TRAVELLERS BEING MADE FITT FOR THE POCKETT; PRINTED COLOURED AND SOLD BY THO: TAYLOR AT YE GOLDEN LYON IN FLEET-STREET WHERE ARE SOLD ALL SORTS OF MAPPS AND FINE FRENCH, DUTCH AND ITALIAN PRINTS.

One of a set of forty-one county maps engraved by W. Hollar and R. Palmer for R. Blome (about 1667-1671), and, according to Sir H. G. Fordham, published in the above work in 1671. For description see the second edition in Speed's Maps Epitomiz'd . . . London, 1681.

1672.

A reprint of Blaeu's map of 1648.

IN NUEVO ATLAS DEL REYNO DE INGLATERRA. EN AMSTERDAM, EN LA OFFICINA BLAVIANA. [1672.] fol.

Vol. 5 of the Spanish edition of Blaeu's atlas with the title-page of the Latin edition of 1662, the imprint and date still remaining.

The map is the French edition of 1667 still bearing the French text on the back, but with the Spanish text pasted over it. The pagination is 117 and 118. The register on page 117 is Ll.

1673.

A Mapp of the County of Somerset with its Hundreds, by Ric. Blome by his Ma^tys^. Especiall Command. $13\frac{1}{4} \times 9\frac{1}{2}$in. [*Plate* VIII.]

IN BRITANNIA: OR, A GEOGRAPHICAL DESCRIPTION OF THE KINGDOMS OF ENGLAND, SCOTLAND, AND IRELAND, WITH THE ISLES AND TERRITORIES THERETO BELONGING. AND FOR THE BETTER PERFECTING OF THE SAID WORK, THERE IS ADDED AN ALPHABETICAL TABLE OF THE NAMES, TITLES, AND SEATS OF THE NOBILITY AND GENTRY THAT EACH COUNTY

OF ENGLAND AND WALES IS, OR LATELY WAS, ENOBLED WITH. ILLUSTRATED WITH A MAP OF EACH COUNTY OF ENGLAND, BESIDES SEVERAL GENERAL ONES. THE LIKE NEVER BEFORE PUBLISHED. LONDON, PRINTED BY THO. ROYCROFT FOR THE UNDERTAKER, RICHARD BLOME. M.DC.LXXIII. fol.

A poorly drawn, and sketchy map copied probably from Speed's map of 1610.

Shows towns, villages, parks, hills, hundreds with reference numbers, rivers and bridges. The rivers are the prominent feature of the map.

Top left-hand corner, cartouche with arms of Maurice Berkeley, Baron Berkeley of Rathdown in Ireland, and dedication: "To ye R^t Honble. Maurice Berkeley, Baron Berkeley of Rathdown in Ireland, & Viscount Fitz Harding of Beare haven in ye s^d Kingdome, &c. This mapp is Humbly dedicated by Ric. Blome." Bottom left-hand corner, in four columns: "A Table of the Hundreds in Somerset Shire." Bottom right-hand corner, in a small cartouche, the title.

The border is formed by a single line. The back is plain.

Richard Blome, a publisher and compiler of some celebrity, aided by subscriptions, issued many splendid works. Originally he was a ruler of paper, and afterwards a heraldic painter. His *Britannia* is described by Bishop Nicholson as "a most entire piece of theft out of Camden and Speed." He died in 1705.

1676.

A reprint of Speed's map of 1610, as corrected in 1666.

IN THE THEATRE OF THE EMPIRE OF GREAT BRITAINE. PRESENTING AN EXACT GEOGRAPHY OF THE KINGDOMES OF ENGLAND, SCOTLAND AND IRELAND AND THE ISLES ADJOYNING WITH THE SHIRES, HUNDREDS, CITYS AND SHYRE TOWNES . . . BY JOHN SPEED. WITH MANY ADDITIONS NEVER BEFORE EXTANT. LONDON, PRINTED FOR THOMAS BASSETT AND RICHARD CHISWELL. 1676. fol.

An impression of Bassett and Chiswell's edition of 1666 still bearing the original date, 1610.

The pagination, on the back, is the same as the 1627 edition, but the text is reset; the first column ending in "managed" instead of "with" as in the 1627 edition. The register is "Q," the same as the previous edition.

Somerset	Bristoll	Bathe	Welles	Shepton	Bruton	Somerton	Ilchester	Glastonbury	Bridgewater	Taunton	Charde	Euell	Wellington	Willcombe	Dunster	Crookehorne	Froome	Wincaunto	Hunspill	Lamporte	Milverto	Dulverton	Mynehead	Whatchet	Pensforde	Ilmister
Ax bridge S.	12	16	8	11	16	14	17	9	13	18	23	21	24	23	28	23	18	20	10	17	23	32	19	22	11	27
Ilmister S.	32	32	19	20	21	10	12	15	11	7	4	12	12	15	23	5	28	21	15	6	13	23	25	20	29	103
Pensforde S.	5	7	11	11	16	20	22	15	22	29	32	27	35	34	36	30	12	19	19	31	32	42	39	32		
Watchet	34	36	25	27	31	22	29	22	28	12	20	27	12	7	5	24	36	33	14	19	11	11	7	129		
Mynehead W	76	43	33	34	38	28	30	20	18	17	24	34	19	11	3	27	42	38	20	24	10	11	135			
Dulverton S W	43	46	35	36	40	30	31	41	20	16	22	33	11	8	8	28	45	41	23	24	11	140				
Milverton S W	34	38	25	27	30	19	21	22	11	6	14	24	3	3	13	18	35	31	14	15	116					
Lamporte S.	27	26	14	15	15	5	6	8	8	11	12	11	15	17	22	8	22	16	12	114						
Hunspill S W	20	24	13	16	20	13	16	11	5	12	18	20	17	18	18	19	24	23	117							
Wincaunto S	24	22	12	9	3	12	10	13	23	25	23	12	30	33	37	19	10	98								
Froome S. E.	16	8	11	6	8	18	18	15	25	30	31	20	36	37	40	27	86									
Crookehorne	33	22	20	20	19	10	8	13	15	12	6	8	16	20	27	112										
Dunster W.	33	42	16	37	35	26	27	26	16	15	23	31	13	8	13	22										
Willcombe S W	36	40	38	29	31	22	23	23	13	8	15	25	5	129												
Wellington S W	37	39	26	28	30	19	21	22	13	5	12	23	129													
Euell S.	39	27	15	14	12	7	4	12	17	18	14	110														
Charde S. W.	35	38	22	23	27	13	13	18	14	9	121															
Taunton W.	31	33	20	22	24	15	15	16	7	129																
Bridgewater S.	24	20	16	20	27	14	13	16																		
Glastonbury S.	19	18	4	6	10	6	8	108																		
Ilchester S.	28	24	12	12	11	4	109																			
Somerton S.	24	23	10	10	11	108																				
Bruton S.	20	16	8	6	108																					
Shepton S.	16	13	4	101																						
Welles S.	16	14	102																							
Bathe E.	9	92																								

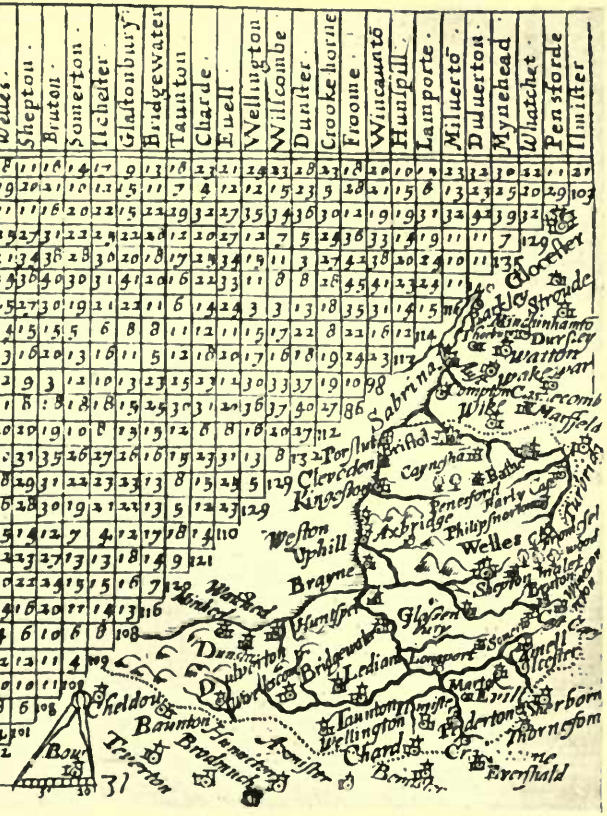

THE 1677 EDITION OF THE TABLE OF DISTANCES AND "THUMB-NAIL" MAP OF 1635.

A reprint of P. Keer's map of 1599, as corrected in 1666.

In AN EPITOME OF MR. JOHN SPEED'S THEATRE OF THE EMPIRE OF GREAT BRITAIN. AND OF HIS PROSPECT OF THE MOST FAMOUS PARTS OF THE WORLD. LONDON, PRINTED FOR THOMAS BASSET AT THE GEORGE IN FLEET STREET, AND RIC. CHISWEL AT THE ROSE AND CROWN IN ST. PAUL'S CHURCH-YARD. 1676. obl. 12mo.

The text on the back is reset, the fifth line ends in "that is" instead of "Sommertum"—as in the 1666 edition.

Somerset Sh. [Scale of miles,] 10 [$=\frac{7}{8}$ inch]. $2\frac{1}{4} \times 3\frac{5}{8}$in.

One of "The 52 Counties of England and Wales Geographically described in a pack of Cards," etc. [London, 1676.]

The card is divided into three parts by double lines. In the top division is the title; and in the top left-hand corner, the suit-mark, or, "Pip" (a diamond painted in by hand), and the figure 8. Right-hand corner, the Roman numeral VIII. The middle division contains the map, which shows the towns, roads, and rivers. Top left-hand corner of the map, a circular compass indicator. Bottom right-hand corner, a pair of open compasses standing upon a scale of 10 miles. In the bottom space is the length, breadth, and circumference of the county; also the distance from London and latitude of the City of Bristol. The whole is surrounded by a double line.

1677.

A reprint of J. van Langeren's map of 1657. [*Plate* IX.]

In A BOOK OF THE NAMES OF ALL PARISHES . . . IN ENGLAND AND WALES . . . . LONDON, PRINTED BY S. S. FOR JOHN GARRET, AT HIS SHOP AS YOU GO UP THE STAIRS OF THE ROYAL EXCHANGE IN CORNHIL: WHERE IS ALSO SOLD ALL SORTS OF LARGE AND SMALL MAPS OF THE WORLD, OR ANY PARTICULAR PART THEREOF, WITH VARIETY OF PROSPECT CITIES. 1677. 8vo.

Precisely the same as the 1668 edition.

1680.

A coloured reprint of Speed's map of 1610 as corrected by R. Rea in 1650.

In A COLLECTION OF THE COUNTY MAPPS OF THE KINGDOME OF ENGLAND AND PRINCIPALITY OF WALES. BY JOHN SELLER. [LONDON, 1680.] fol.

The same as Roger Rea's edition of 1650, but without text on the back.

John Seller, Hydrographer to Charles II, was a publisher and compiler of maps and charts. For many years he lived at the Hermitage, Wapping, and also had a shop in Exchange Alley, Cornhill.

His principal publications consisted of maritime atlases and charts. In 1671, he published the *English Pilot*, and in 1675, the *Atlas Maritimus*. The charts in these works were taken mainly from Dutch publications, and some were actually printed from the original plates, with the Dutch title imperfectly erased, and an English title, with Seller's name, substituted. On March 16th, 1671, privilege was granted by the King, for the protection of Seller's atlases and charts, for thirty years.

Another edition of the Playing Card map of 1676.

A second issue of the pack of cards with additions to the maps. Added at the top: "Part of Gloc.," "Part of Wilt." At the bottom: "Dorset."

Another copy of the above Playing Card.

In A POCKET BOOK OF ALL THE COUNTIES OF ENGLAND AND WALES: WHEREIN ARE DESCRIB'D, THE CHIEF CITIES, MARKET-TOWNS AND OTHERS; WITH THE RIVERS AND ROADS FROM LONDON . . . SOLD BY ROBERT MORDEN AT THE ATLAS IN CORNHIL, AND JOSEPH PASK, STATIONER, AT THE THREE INK-BOTTLES IN CASTLE-ALLY, UNDER THE WEST-END OF THE ROYAL EXCHANGE. [LONDON, 1680.] 8vo.

An unaltered impression of the 1680 edition, but without suit mark. The British Museum copy is so closely cropped that the Roman numeral VIII is missing.

1681.

A reprint of Blome's map of 1671.

In SPEED'S MAPS EPITOMIZ'D: OR THE MAPS OF THE COUNTIES OF ENGLAND, ALPHABETICALLY PLACED. LONDON, PRINTED ANN. DOM. 1681. 8vo.

A rather sketchy map showing towns, villages, hills, hundreds with names indicated by figures, forests, rivers and bridges.

Top left-hand corner, in three columns: "A Table of the Hundreds in Somerset Shire." To the right, suspended from two nails, and tied together at the bottom, a piece of drapery bearing the title. Bottom left-hand corner, in a small cartouche, the arms of Sir Halswell Tynte, with dedication: "To the Rt. Worshipfull Sr. Halswell Tynte of Halswell in the parish of Goat hurst Bart. This mapp is DD by R. B."

The border is formed by a single line. The back is plain.

1683.

Another edition of Jansson's map of 1646.

A reprint of Jansson's map with the imprint altered to: "Amstelodami Apud G. Valk, et P. Schenk." At every 10 degrees, lines of latitude and longitude are engraved across the map. Plain at the back.

Strutt, in his *Biographical Dictionary of Engravers, London*, 1785, Vol. 2, p. 373, under the heading Gerard Valk, says: "He worked some time for David Loggan; and also assisted Peter Schenk in publishing the large Dutch Atlas, in two volumes folio, 1683." I have not seen a copy of this atlas, but there are, in the British Museum, separate maps of the English Counties with the imprint of Schenk and Valk. These appear to be earlier impressions than those in *Atlas Anglois*, 1724, and are, probably, from the above mentioned atlas of 1683.

1685.

A reprint of Blome's map of 1671.

In SPEED'S MAPS EPITOMIZ'D . . . LONDON. PRINTED & SOLD BY SAM. LOWNES OVER AGAINST EXETER EXCHANGE IN THE STRAND, 1685.

The only copy of this edition known to me is in the possession of Sir H. G. Fordham, of Odsey, Herts.

The County of Somerset exactly plotted. Published An° 1685.

In ALL THE SHIRES OF ENGLAND AND WALES. DESCRIBED BY CHRISTOPHER SAXTON . . . & CORRECTED BY PHILIP LEA. [1690.] fol.

The only copy of this known to me is in the Douce Collection, Bodleian Library.

This is, apparently, a map inserted into Lea's edition of Saxton's atlas, and does not properly belong to it.

It will be noticed that the title of the atlas differs slightly from the copy in the British Museum, placed under the date of 1690.

1690.

Sommersetshire Described by C. Saxton. Corrected and Amended with many Additions as Roads, &c., by P. Lea. 20½ × 15½in.

In THE SHIRES OF ENGLAND AND WALES DESCRIBED BY CHRISTOPHER SAXTON BEING THE BEST AND ORIGINAL MAPPS WITH MANY ADDITIONS AND CORRECTIONS . . . BY P. LEA. [LONDON, 1690.] fol.

A reprint of Saxton's map of 1575 as re-issued by W. Web in 1642, with considerable corrections and additions by P. Lea. Important additions to the map are the names and divisions of the hundreds and the principal roads, which, except for Morden's very small map of 1680, constitutes this the first map of the county showing the roads.

Top left-hand corner, the elaborate canopy, Royal Arms and cartouche with title, are superseded by a plan of "Bathe" with its arms, and five coats of arms of "The Earles of Bathe." On the right, in the middle, enclosed by a double line, the new title; and below, the Royal Arms. Bottom right-hand corner, the arms of T. Seckford are superseded by five coats of arms of "Families bearing ye title of Dukes and Earles of Somersett." To the left, in an oblong panel, a note referring to William Seymour.

The border is the same as the 1642 edition, and the map is plain at the back.

Philip Lea was a bookseller and publisher, from about 1680-1700, at the Atlas and Hercules in the Poultry, and at Westminster Hall. He issued a large number of maps—mostly copies or reprints. On some of his maps he calls himself "Globe maker at the Atlas and Hercules in Cheapside." In 1703 his widow published: *A New Map of the French Lines in the Province of Brabant.*

1695.

Somerset Shire by Robert Morden. Scale of miles, 10 [=3¼ inches]. 16⅝ × 14¼in.

In CAMDEN'S BRITANNIA, NEWLY TRANSLATED INTO ENGLISH: WITH LARGE ADDITIONS AND IMPROVEMENTS. PUBLISH'D BY EDMUND GIBSON, OF QUEENS-COLLEGE IN OXFORD

SELLER'S MAP, 1695.

. . . LONDON, PRINTED BY F. COLLINS, FOR A. SWALLE, AT THE UNICORN AT THE WEST-END OF ST. PAUL'S CHURCH-YARD; AND A. & J. CHURCHIL, AT THE BLACK SWAN IN PATER-NOSTER-ROW. 1695. fol.

A delicately engraved map showing towns, villages, hills, hundreds, forests, parks, rivers and bridges, the roads from Bristol, through Axbridge, to the estuary of the river Brue, and from Milborne Port to Crewkerne.

Top left-hand corner, cartouche, supported by two columns, with the title. Below, the scale of 10 miles.

The border is formed by a fine line with a double inner line marked off into degrees and minutes of latitude and longitude. In the top border minutes of time are shown by Roman numerals x, xii, xiiii. The back is plain.

Gibson, in his preface, states that: "The maps are all newly engrav'd, either according to Surveys never before publish'd, or according to such as have been made and printed since Saxton and Speed. Where actual Surveys could be had, they were purchas'd at any rate; and for the rest, one of the best copies extant was sent to some of the most knowing Gentlemen in each County, with a request to supply the defects, rectifie the positions, and correct the false spellings. And that nothing might be wanting to render them as complete and accurate as might be, this whole business was committed to Mr. Robert Morden, a person of known abilities in these matters, who took care to revise them, to see the slips of the Engraver mended, and the corrections, return'd out of the several Counties, duly inserted. Upon the whole, we need not scruple to affirm, that they are by much the fairest and most correct of any that have yet appear'd."

Robert Morden, geographer, began business in London, as a map and globe maker, in 1668. In 1688 he was in partnership with Thomas Cockerill, at the Atlas, in Cornhill. He published a considerable number of maps and geographical works, including *Geography Rectified*, 1688, *Geography Anatomized, or, a Complete Geographical Grammar*, 1693, and *The New Description and State of England, etc.*

Morden died in the parish of St. Christopher-le-Stock, London, 1703.

Somerset Shire. English miles, 8 [$=\frac{7}{8}$ inch]. $5\frac{3}{4} \times 4\frac{3}{4}$in. [*Plate* x.]

IN ANGLIA CONTRACTA, OR A DESCRIPTION OF THE KINGDOM OF ENGLAND & PRINCIPALITY OF WALES, IN SEVERAL NEW

MAPPS OF ALL THE COUNTYES [sic] THEREIN CONTAINED BY JOHN SELLER HYDROGRAPHER TO THE KING. [LONDON, 1695.] 8vo.

A small, clearly engraved, coloured map, showing towns, principal villages, hills, rivers and bridges.

Top left-hand corner, the title. Bottom left-hand corner, the scale. The border is formed by a fine line with an inner double line. Between the border lines: "North," "East," "South," "West." The back is plain. The map is accompanied with a sheet containing a list of the hundreds and market towns.

1701.

An uncoloured reprint of Seller's map of 1695.

IN CAMDEN'S BRITANNIA ABRIDG'D; WITH IMPROVEMENTS, AND CONTINUATIONS, TO THIS PRESENT TIME . . . THE WHOLE CAREFULLY PERFORM'D, AND ILLUSTRATED WITH ABOVE SIXTY MAPS EXACTLY ENGRAVEN . . . LONDON, PRINTED BY J. B. FOR JOSEPH WILD, AT THE ELEPHANT AT CHARING-CROSS. 1701. 8vo.

In the preface it is stated that: "The maps are taken from the Plates of the late Ingenious Mr. Seller, Hydrographer to King Charles II. King James II. and His present Majesty. What his Skill and Abilities were in these matters, is very well known to the present Age: King Charles and King James II. chose him to Survey the several Counties, being perfectly assured of his Fitness for such a Province, and his Integrity to perform it; after which Survey, these Plates were done by him with the greatest Care and Exactness."

Somerset Shire by Robt. Morden. A Scale of 10 Miles [$=1\frac{7}{16}$ inch]. $8\frac{1}{8} \times 6\frac{7}{8}$**in.**

IN THE NEW DESCRIPTION & STATE OF ENGLAND, CONTAINING THE MAPPS OF THE COUNTIES OF ENGLAND & WALES, IN FIFTY THREE COPPER-PLATES, NEWLY DESIGN'D, EXACTLY DRAWN & ENGRAVEN BY THE BEST ARTISTS . . . LONDON. PRINTED FOR ROBERT MORDEN, IN CORNHILL, THOMAS COCKERILL, AT THE THREE LEGGS & BIBLE AGAINST GROCERS-HALL IN THE POULTRY; & RALPH SMITH, AT THE BIBLE UNDER THE PIAZZA OF THE ROYAL EXCHANGE, 1701. 8vo.

A copy of this issue has recently been acquired by Sir H. G. Fordham, of Odsey, Herts.

For description see the second edition, 1704.

1703.

Another reprint, uncoloured, of Seller's map of 1695.

IN THE HISTORY OF ENGLAND . . . BY JOHN SELLER, HYDROGRAPHER TO HIS MAJESTY. THE THIRD EDITION. LONDON: PRINTED FOR J. MARSHALL, AT THE BIBLE IN GRACE-CHURCH-STREET, 1703. 8vo.

1704.

Somerset Shire by Robt. Morden. A Scale of 10 Miles [$=1\frac{7}{16}$ inch]. $8\frac{1}{8} \times 6\frac{7}{8}$in.

IN THE NEW DESCRIPTION AND STATE OF ENGLAND, CONTAINING THE MAPS OF THE COUNTIES OF ENGLAND AND WALES, IN FIFTY THREE COPPER-PLATES, NEWLY DESIGN'D BY MR. ROBERT MORDEN, EXACTLY DRAWN AND ENGRAVEN BY THE BEST ARTISTS . . . THE SECOND EDITION . . . LONDON: PRINTED FOR S. AND J. SPRINT, J. NICHOLSON, AND S. BURROUGHS IN LITTLE BRITAIN, A. BELL, AND R. SMITH IN CORNHILL, 1704. 8vo.

The first edition is assumed to have been published in 1701.

A small map very similar in design and detail to Morden's large map of 1695.

Shows towns, villages, hundreds, with names indicated by figures, hills, roads, rivers and bridges.

Top left-hand corner, in three columns, a list of "The Hundreds in Somerset Sh." Top right-hand corner, enclosed by a double line joined to the border, the title. Bottom right-hand corner, the scales.

The border is formed by two single lines with cross lines showing the degrees and minutes (at intervals of 10) of latitude and longitude.

In the top border: "Minutes of Time" shown by Roman numerals IX-XIII. In the bottom border: "Deg. from London." The back is plain.

1708.

Another edition, coloured, of Morden's map of 1701.

IN FIFTY SIX NEW AND ACURATE MAPS OF GREAT BRITAIN, IRELAND AND WALES . . . BEGUN BY MR. MORDEN: PERFECTED, CORRECTED AND ENLARG'D BY MR. MOLL . . . LONDON: PRINTED FOR JOHN NICHOLSON AT THE KING'S-

ARMS, AND JOHN SPRINT AT THE BELL IN LITTLE-BRITAIN; ANDREW BELL AT THE CROSS-KEYS AND BIBLE IN CORNHILL, AND RALPH SMITH UNDER THE PIAZZA OF THE ROYAL-EXCHANGE. 1708. obl. 8vo.

The plate has been re-touched, and the roads carried across the county boundary with their destinations indicated. The road is continued from Sherborne to Templecombe. Asterisks are added to the chief towns probably to indicate the return of Members of Parliament. Top left-hand corner, a small compass indicator is added.

1710.

A coloured reprint of Jansson's map of 1646.

In ATLAS MAJOR . . . EX COLLECTIONE CAROLI ALLARD . . . AMSTELODAMI, PROSTAT APUD CAROLUM ALLARD, CUM PRIVILEGIO ORDINUM HOLLANDIE & WESTFRISIÆ. [1710.] fol.

The map still bears Jansson's imprint. The back is plain.

1713.

Another edition of Speed's map of 1610 as re-issued by Bassett and Chiswell in 1676.

In ENGLAND FULLY DESCRIBED IN A COMPLEAT SETT OF MAPS OF YE COUNTY'S OF ENGLAND AND WALES, WITH THEIR ISLANDS, CONTAINING IN ALL 58 MAPS. PRINTED AND SOLD BY HENRY OVERTON AT YE WHITE HORSE WITHOUT NEWGATE, LONDON. [1713.] fol.

Sir H. G. Fordham, in his *Hertfordshire Maps*, states that, in 1906, a copy of the above atlas was in the possession of Mr. Charles P. Ayres, of Watford.

For description see the edition of 1743.

1715.

An uncoloured edition of Blome's map of 1671.

In ENGLAND EXACTLY DESCRIBED OR A GUIDE TO TRAVELLERS IN A COMPLEAT SETT OF MAPPS OF ALL THE COUNTY'S [sic] OF ENGLAND BEING A MAP; FOR EACH COUNTY WHERE EVERY TOWN & VILLAGE IN EACH COUNTY IS PERTICULERLY [sic] EXPRESSED WITH THE NAMES AND LIMITS OF EVERY HUNDRED, &C. VERY USEFULL FOR ALL GENTLEMEN &

TRAVELLERS BEING MADE FITT FOR THE POCKETT ; PRINTED, COLOURED AND SOLD BY THO. TAYLOR AT YE GOLDEN LYON IN FLEETSTREET WHERE ARE SOLD ALL SORTS OF MAPPS AND FINE FRENCH, DUTCH AND ITALIAN PRINTS. [LONDON, 1715.] 4to.

The map is precisely the same as the 1681 issue. The arms of Henry Portman are substituted for those of Sir Halswell Tynte, with dedication : " To the Worshipfull Henry Portman of Orchard, Esqr. This Mapp is humbly Dedicated by Rich : Blome."

Top left-hand corner number " 33 " is added.

A re-issue of Morden's large map of 1695.

In [A COLLECTION OF MAPS OF THE COUNTIES OF ENGLAND AND WALES, BY R. MORDEN. LONDON, 1715.] fol.

Each map is accompanied by a sheet of text, in manuscript, giving the Knights elected for each County in 1714-15. The atlas is without title or date, but was probably issued in 1715.

1720.

Another edition of Blome's map of 1671 as re-issued in 1715.

IN ENGLAND EXACTLY DESCRIBED . . . IN A COMPLEAT SETT OF MAPS . . . WHEREIN EVERY TOWNE AND VILLAGE IS PARTICULARLY EXPRESS'D . . . AND THE ROADS AND DISTANCES IN MEASURED MILES ACCORDING TO MR. OGILBY'S SURVEY. VERY USEFULL FOR GENTLEMEN . . . SOLD BY THO. TAYLOR, *etc.* [LONDON, 1720.] 4to.

Roads added : Bristol to Highbridge ; Bristol *via* Wells and Glastonbury to Crewkerne ; Bath to Wells ; from the County border, near Frome, to Wells ; Selwood Forest *via* Bridgwater to Dulverton ; Bridge Street *via* Taunton to Wellington ; and Sherborne to Crewkerne.

A Map of Somerset Shire. English miles, 10 [$=\frac{7}{8}$ inch]. $4\frac{1}{2} \times 4\frac{1}{2}$in.

IN BRITANNIA DEPICTA OR OGILBY IMPROV'D ; BEING A CORRECT COPPY OF MR. OGILBY'S ACTUAL SURVEY OF ALL YE DIRECT & PRINCIPAL CROSS ROADS IN ENGLAND AND WALES : WHEREIN ARE EXACTLY DELINEATED & ENGRAVEN ALL YE CITIES, TOWNS, VILLAGES . . . BY IN.° OWEN OF THE MIDD : TEMPLE GENT . . . LASTLY PARTICULAR & CORRECT

MAPS OF ALL YE COUNTIES OF SOUTH BRITAIN . . . BY EMAN: BOWEN ENGRAVER. LONDON, PRINTED FOR & SOLD BY THO: BOWLES PRINT & MAP SELLER NEXT YE CHAPTER HOUSE IN ST. PAULS CHURCH-YARD & E. BOWEN ENGRAVER & PRINT SELLER NEAR YE STAIRS IN ST. KATHERINES. 1720. 8vo.

A small, overcrowded, sketchy, map occupying about two-thirds of the lower portion of a plate 5 × 7½ inches. The upper part of the plate has, within an ornamental design: "The Road from Dartmouth in Devon Shire to Minehead in Somerset S."

Shows towns, some villages, hills, hundreds with names indicated by figures, trees, main roads, and rivers.

Top left-hand corner, a small panel with the title. To the right, the scale, and below, the arms of Charles Seymour, Duke of Gloucester, with a note giving his chief Seats. In six columns, along the bottom: "The Hundreds." At the bottom, divided by a single line, a panel containing a short account of "The County of Somerset."

The border is formed by two lines with ornamentation between. Top left-hand corner, "168."

On the back, "166" and three "strip" maps of the road from Brecknock to Cardiff.

1722.

A coloured reprint of Morden's large map of 1695.

IN BRITANNIA: OR A CHOROGRAPHICAL DESCRIPTION OF GREAT BRITAIN AND IRELAND . . . BY W. CAMDEN . . . TRANSLATED . . . BY EDMUND GIBSON . . . LONDON: PRINTED BY MARY MATTHEWS, FOR AWNSHAM CHURCHILL, AND SOLD BY WILLIAM TAYLOR, IN PATER-NOSTER-ROW. 1722. fol.

1723.

Somersetshire. By H. Moll, Geographer.

IN A SETT OF FIFTY NEW AND CORRECT MAPS OF ENGLAND AND WALES . . . BY HERMAN MOLL, 1723.

This was advertised, December, 1910, in T. Thorpe's Catalogue.

For description see the 1724 edition.

A Roman Pavement found at Wellow
St Cuthbert's Image found near At helney
A Leaden Cross found 6 foot under Ground and ten foot above King Arthurs Coffin at Glassenbury.
Hundreds in Somerset Shire
1 Charhampton
2. willitcn
3. Taunton
4. N. Curry P.
5. Milverton
6 P. of N. Curry
7. Abdick
8. P. of N. Curry
9. Kingsbury
10. St Pether
11. Krewkern
12. Houndsbo
13. Bulston
14. N. Curry
15. Andersfield
16. Canington
17. Betherton
18. whitelegh
19. Pitney
20. Martock
21. Stone
22. Cocker
23. Somerton
24. Horne
25. Cattesash
26. N. Ferris
27. Bruton
28. whiston
29. Glaston
30. wells
31. Bempstone
32 Brent
33 winterstoke
34. P. of Brent
35 P. of Chewton
36. Portbury
37. Bedmister
38. Chewe
39 Keynsham
40. Bathform
41. wellow
42 Chewton
43. Froom
44. Kilmersden
BRISTOLL CHANNEL
WALES
Cardiff
welch Grou
Flatholm
Stepholm
English
Botestall P^t
Minhead
Dunster
Wachet
Bridgw
Tauton
Wellington
Bampton
Dulverton
Wivelscomb
Milverton
Blackdowne Hills
P. of DEVON
SHIRE
SOMERSET SHIRE
By
H Moll Geographer.

MOLL'S

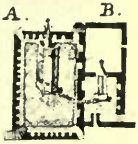

A. The Ground Platt of ye Kings Bath at high water holds 345 Tuns 3 hog. 20 Gall.
B. The Ground Platt of ye Queens Bath at high water holds 81 Tuns 1 hog. 30 Gall.

The Ground Platt of ye Cross Bath at high water holds 52 Tuns 3 Hog. 16 Gall.

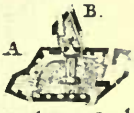

A. The Hott Bath at high water holds 53 Tuns 2 Hog. 11 Gall.
B. The Beggers or Lazers Bath.

AP, 1724.

1724.

A reprint of Jansson's map of 1646, as re-issued by Schenk and Valk in 1683.

IN ATLAS ANGLOIS, OU DESCRIPTION GÉNÉRALE DE L' ANGLETERRE, CONTENANT LES CARTES GÉOGRAPHIQUES DE CHAQUE PROVINCE, AVEC LES GENEALOGIES DES PLUS ILLUSTRES FAMILLES, & LES ARCHÊVECHÉS & EVÊCHÉS. À LONDRES, CHEZ JOSEPH SMITH, MARCHAND LIBRAIRE À L' ENSEIGNE D' INIGO JONES, PROCHE EXETER-EXCHANGE DANS LE STRAND. MDCCXXIV. fol.

A reprint of Bowen's map of 1720.

IN BRITANNIA DEPICTA . . . BY IN.° OWEN . . . YE 4TH EDITION . . . LONDON. PRINTED FOR & SOLD BY THO : BOWLES . . . & I. BOWLES, PRINT & MAP SELLER OVER AGAINST STOCKS MARKET, 1724. 8vo.

Gough, in his *British Topography*, Vol. I, p. 105, states that the fourth edition of *Britannia Depicta* was published in 1731, but the above entry shows that a fourth edition was issued in 1724. The fourth edition was re-issued in 1731, 1736, 1751, and 1759.

I have not succeeded in finding copies of either the second or third edition of this work.

Somerset Shire. By H. Moll, Geographer. 8 English Miles [=1¼ inch]. 12½ × 7¾in. [*Plate* XI.]

IN A NEW DESCRIPTION OF ENGLAND AND WALES, WITH THE ADJACENT ISLANDS WHEREIN ARE CONTAINED, DIVERS USEFUL OBSERVATIONS . . . TO WHICH IS ADDED, A NEW AND CORRECT SET OF MAPS OF EACH COUNTY, THEIR ROADS AND DISTANCES . . . BY HERMAN MOLL, GEOGRAPHER. LONDON : PRINTED FOR H. MOLL OVER-AGAINST DEVEREUX-COURT IN THE STRAND, T. BOWLES PRINTSELLER NEAR THE CHAPTER-HOUSE, AND C. RIVINGTON, BOOKSELLER, AT THE BIBLE AND CROWN, IN ST. PAUL'S CHURCH-YARD, AND J. BOWLES, PRINTSELLER, OVER-AGAINST STOCKS-MARKET. M.D.CCXXIV. fol.

A clearly engraved coloured map showing towns, some villages, forests, hills, hundreds with names indicated by numbers, main roads, rivers and bridges.

Top left-hand corner, in three columns, list of "Hundreds in Somerset Shire." Bottom left-hand corner, a rectangular panel, containing the title. Bottom right-hand corner, the scale, and just above, a small compass indicator.

The border is formed by a single line with a double inner line marked off into degrees and minutes of latitude and longitude. In the border, at the top: "3 West from London." Outside the border, on the left: "A Roman Pavement"; "St. Cuthbert's Image"; "A Leaden Cross." On the right: "The Ground Platt of ye Kings Bath"; "The Ground Platt of ye Cross Bath"; "The Hot Bath." The back is plain.

An uncoloured reprint of the preceding.

IN A SET OF FIFTY NEW AND CORRECT MAPS OF ENGLAND AND WALES, &c. WITH THE GREAT ROADS AND PRINCIPAL CROSS-ROADS, &c. SHEWING THE COMPUTED MILES FROM TOWN TO TOWN . . . BY HERMAN MOLL, GEOGRAPHER . . . AND, TO RENDER THIS WORK MORE ACCEPTABLE TO THE CURIOUS, THE MARGINS OF EACH MAP ARE ADORN'D WITH GREAT VARIETY OF VERY REMARKABLE ANTIQUITIES. LONDON: SOLD BY H. MOLL . . . T. BOWLES . . . AND J. BOWLES . . . 1724. 4to.

This impression may be identified by the figure "6" printed in the border in the top left-hand corner.

1727.

An uncoloured reprint of Morden's small map of 1701, as re-issued in 1708.

IN MAGNA BRITANNIA ET HIBERNIA, ANTIQUA & NOVA, OR, A NEW SURVEY OF GREAT BRITAIN, ETC. [BY THOMAS COX.] VOL. IV. IN THE SAVOY: PRINTED BY E. AND R. NUTT; AND SOLD BY T. COX AT THE LAMB, UNDER THE ROYAL EXCHANGE, CORNHILL. MDCCXXVII. 4to.

An unaltered impression of the 1708 edition.

1728.

Another edition of Moll's map of 1724.

IN A NEW DESCRIPTION OF ENGLAND AND WALES . . . BY H. MOLL . . . LONDON . . . 1728. fol.

I have not seen this edition, but it is mentioned in *Bibliotheca Topographica Anglicana* . . . by John Worrall. London: 1736.

1731.

A reprint of Bowen's map of 1720.

In BRITANNIA DEPICTA . . . BY INO. OWEN, 1731. 8vo.

Gough, in his *British Topography*, Vol. I, p. 105, states that a fourth edition of *Britannia Depicta* was published in 1731.

1734.

A reprint of Bowen's map of 1720.

In BRITANNIA DEPICTA . . . BY INO. OWEN . . . LONDON, 1734. 8vo.

This edition is noted by Sir H. G. Fordham in the Supplement to his *Hertfordshire Maps*.

1736.

A further reprint of Bowen's map of 1720.

In BRITANNIA DEPICTA . . . BY INO. OWEN . . . & CORRECT MAPS . . . BY E. BOWEN . . . THE FOURTH EDITION. PRINTED & SOLD BY THO. BOWLES, PRINT & MAP SELLER IN ST. PAULS CH. YARD. 1736. 8vo.

This appears to be the third issue of the fourth edition.

Somersetshire survey'd and protracted by Mr. Strachy. [Scale about ½ inch to the mile. London, 1736.] 37 × 29in.

First map of Somersetshire on a large scale. Shows towns, villages, hamlets, forests, downs, beacons, hills, hundreds, woods, churches, chapels, gentlemen's seats, noted inns, farms, parks, lodges, ruins of monasteries, ancient fortifications, glassworks, brass mills, coal pits, lead mines, windmills, battlefields, rivers, bridges, main roads, and cross roads.

Top left-hand corner, plan of the city of Wells, with "Arms of the Deanery" and "Seal of the City." On the right, the arms of "Axbridge a Royal Borough Temp. Athelstan King." Bottom left-hand corner, plan of "Bath olim Aquæ Solis," with "Arms of Bath," and "Arms of the See." On the right, arms of Phil. Chandos, Tho. Bourcheir, J. Granvill, Earls of Bath. Adjoining these are "Common Notes." To the right, arms of Hen. Daubigney, Jo. Egerton, Earls of Bridgwater,

and below, the continuation of the notes used on the map. To the right again, an advertisement, in eight lines, of a work on Somersetshire. Top right-hand corner, a list, in four columns, of the County divisions. On the left, in an oblong panel, the title. Below, a coat of arms, probably of the County of Somerset. Bottom right-hand corner, a plan of "Yvelchester." To the left, eight coats of arms of the Dukes and Earls of Somerset.

The border is formed by a thick line with a double inner line marked off into degrees and minutes of latitude and longitude. In the top border "Minutes of time from London" is shown by Roman numerals X-XV.

1738.

A further reprint of Morden's map of 1701 as re-issued in 1708.

In MAGNÆ BRITANNIA [BY T. COX], ETC.

I have not seen this issue. It is noted by Sir H. G. Fordham, in the Supplement to his *Cambridgeshire Maps*.

1739.

A reprint of Moll's map of 1724.

In A SET OF FIFTY NEW AND CORRECT MAPS OF ENGLAND . . . BY H. MOLL. 1739.

An unaltered impression of the 1724 issue.

A copy of this work is in the University Library, Cambridge.

1741.

A Map of Somerset Shire. Scale of Miles, 10 [= $\frac{15}{16}$ inch.] T. Badeslade, delin. W. H. Toms, Sculp. Publish'd by the Proprietors, T. Badeslade & W. H. Toms. Septr. 29th, 1741. $5\frac{3}{4} \times 5\frac{9}{16}$in.

In CHOROGRAPHIA BRITANNIÆ, OR A SET OF MAPS OF ALL THE COUNTIES IN ENGLAND AND WALES . . . TO THE WHOLE IS ADDED AN ALPHABETICAL INDEX, OF ALL THE CITIES, BOROUGHS & MARKET TOWNS, PROPERLY DISTINGUISH'D FROM EACH OTHER, AND IN WHAT COUNTY THEY ARE SITUATE. THIS COLLECTION . . . WAS FIRST DRAWN, AND COMPILED INTO A POCKET BOOK, BY ORDER AND FOR

THE USE OF HIS LATE MAJESTY KING GEORGE I. BY THOMAS BADESLADE SURVEYOR AND ENGINEER, AND NOW NEATLY ENGRAV'D BY WILL: HENRY TOMS. PRINTED FOR AND SOLD BY W. H. TOMS, ENGRAVER, IN UNION COURT, NEAR HATTON GARDEN, HOLBOURN, 1742. 8vo.

A small outline map with the surrounding space stippled and shaded thus throwing it into relief. Shows towns, cities, hills, woods, main roads, and rivers; the latter being greatly exaggerated. Towns returning members to Parliament are indicated by asterisks.

Down the left-hand side, a section of the plate, divided from the map by a single line, contains a list of towns with their market days and dates of fairs.

Top right-hand corner, a small compass indicator. Bottom right-hand corner, the scale.

The border is formed by a plain double line. Outside the border, at the top, the title; on the right: "West from London," and "35." Bottom left-hand corner, the draughtsman's name; right-hand corner, the engraver's name; in the middle, the imprint.

Large paper copies of this edition are in the possession of the Cambridge University Library and Mr. E. Almack, of 99, Gresham Street, City.

Another edition of T. Badeslade's map of 1741.

IN CHOROGRAPHIA BRITANNIÆ . . . BY THOMAS BADESLADE . . . PRINTED AND SOLD BY W. H. TOMS . . . 1742. 8vo.

Additional names of places are added; also roads, from: the Wiltshire boundary, near the Avon, *via* Shipton Mallet and Ilchester, to a little north of Chard, with a branch road from Kingweston, *via* Somerton, Langport, and Taunton, to Wellington; Frome, *via* Wells, to Huntspil, and a branch road from Wells to Bedminster; a bye road from Bedminster, *via* Brockley, to Burington, and thence to Uphill, near the river Ax; Bridgewater, *via* Wachet, and Dunster, to Minehead, with a cross road from Minehead, *via* Exton, and Upton, to the Devonshire border.

The plate still bears the original imprint and date.

A copy of this edition is in the University Library, Cambridge.

1742.

A reprint of the second issue of T. Badeslade's map of 1741.

In CHOROGRAPHIA BRITANNIÆ . . . BY THOMAS BADESLADE . . . SOLD BY W. H. TOMS . . . 1742. 8vo.

The date in the imprint of the map is now: "Sept. 29, 1742," otherwise the plate is the same as the second issue.

1743.

A reprint of Speed's map of 1610 as re-issued in 1666.

In A SETT OF THE COUNTIES OF ENGLAND AND WALES, WITH THEIR ISLANDS, CONTAINING FIFTY EIGHT MAPS; EACH ON A SHEET OF ROYAL PAPER. BY JOHN SPEED. REPRINTED IN THE YEAR, 1743. WITH ADDITIONS. SOLD EITHER IN COMPLEAT SETTS, BOUND OR SINGLE, EITHER COLOURED OR PLAIN, BY HENRY OVERTON, AT THE WHITE HORSE WITHOUT NEWGATE, LONDON, *etc.* fol.

An impression of Bassett and Chiswell's edition issued about 1666 and again in 1676.

Between the border lines of the panel containing the title is: "And now Sold by Henry Overton at the White Horse without Newgate." And the imprint, in the small panel, at the bottom reads "London, Printed & Sold by Henry Overton at the White horse without Newgate."

The main roads are added; but it still bears the date of 1610. It is plain at the back.

A reprint of the 1742 issue of T. Badeslade's map of 1741.

In CHOROGRAPHIA BRITANNIÆ OR A NEW SET OF MAPS OF ALL THE COUNTIES IN ENGLAND AND WALES . . . BY THOS BADESLADE . . . PUBLISHED ACCORDING TO ACT OF PARLIAMENT. SOLD BY C. HITCH, BOOKSELLER, IN PATERNOSTER ROW, W. JOHNSTON, BOOKSELLER, AT THE GOLDEN BALL IN ST. PAUL'S CHURCH YARD, & BY W. H. TOMS, ENGRAVER & PRINTSELLER AT YE GOLDEN HEAD OVER AGAINST SURGEONS HALL, NEAR LUDGATE HILL. No date. 8vo.

An unaltered impression of the third issue, probably published in 1743.

1744.

A further reprint of the 1742 issue of T. Badeslade's map of 1741.

In CHOROGRAPHIA BRITANNIÆ OR A NEW SET OF MAPS OF ALL THE COUNTIES IN ENGLAND AND WALES . . . BY

THOS. BADESLADE . . . SOLD BY J. CLARKE, BOOKSELLER, AT YE GOLDEN BALL IN ST. PAUL'S CHURCH YARD. C. HITCH . . . IN PATERNOSTER ROW, & W. H. TOMS . . . IN UNION COURT, HOLBOURN. [1744.]

Another unaltered impression of the third issue, probably published in 1744.

An Improved Map of Somerset-Shire containing the Cities, Borough & Market Towns, with those adjoyning; also, its Principal Roads & Rivers by J. Cowley, Geographer to his Majesty. English miles, 10 [=1 inch]. 7¼ × 5in.

In THE GEOGRAPHY OF ENGLAND . . . LONDON: PRINTED FOR R. DODSLEY, AT TULLEY'S HEAD IN PALL MALL, M.DCC.XLIV. 8vo.

A very clearly engraved map, but somewhat bare of information. Shows towns, principal villages, Meare pool, a few hills and trees, rivers, and roads.

Top left-hand corner, on a piece of hanging drapery, the title; on the right, a compass indicator. Bottom left-hand corner: "Explanation." Top right-hand corner: "P. of Gloucester Sh." Bottom right-hand corner, the scale.

The border is formed by a fine line with a double inner line marked off into degrees and minutes of latitude and longitude. Between the border lines, at the bottom: "Deg. W. from London."

The only copy of this work known to me is in the possession of Mr. R. P. L. Booker, of Eton College.

1745.

A further reprint of the 1742 issue of T. Badeslade's map of 1741.

In CHOROGRAPHIA BRITANNIÆ . . . BY THOS. BADESLADE . . . THE SECOND EDITION . . . PRINTED FOR C. HITCH . . . AND W. H. TOMS . . . IN UNION COURT, HOLBOURN, 1745. 8vo.

Still another unaltered impression of the third issue, bearing the same date.

1746.

Somerset Shire. 8 English miles [=1 inch]. 7¾ × 6in.

In THE AGREEABLE HISTORIAN, OR THE COMPLEAT ENGLISH TRAVELLER. VOL. 3. . . . COMPILED . . . BY SAMUEL

SIMPSON, GENT. LONDON: PRINTED BY R. WALKER, IN FLEET LANE; AND SOLD BY THE BOOKSELLERS IN TOWN AND COUNTRY, 1746. 8vo.

A clearly engraved map with shading around the County boundary.

Shows towns, principal villages, boundaries of the hundreds, roads and rivers. Asterisks are shown above the towns to indicate the number of members returned to parliament.

Bottom left-hand corner, the scale. Bottom right-hand corner, a small compass indicator.

The border is formed by a single line. The title is outside the border at the top. The back is plain.

Somerset Shire. 8 English miles [=1 inch]. $7\frac{5}{8} \times 6$in.

In THE ENGLISH TRAVELLER: GIVING A DESCRIPTION OF THOSE PARTS OF GREAT BRITAIN CALLED ENGLAND AND WALES. LONDON, 1746. 8vo. 3 vols.

Mentioned by Sir H. G. Fordham in his *Hertfordshire Maps*.

Re-issued in *The Small British Atlas*, 1753, under which date see the description of the map.

1747.

A reprint of Moll's map of 1724.

In A SET OF FIFTY NEW AND CORRECT MAPS OF ENGLAND . . . BY H. MOLL . . . T. BOWLES, LONDON, 1747. 4to.

Sir H. G. Fordham, in his *Hertfordshire Maps*, states that in 1747 Thomas Bowles re-issued Moll's set of county maps.

1748.

A Correct Map of Somerset Shire. Miles, 10 [=$1\frac{1}{8}$ inch]. $6\frac{3}{4} \times 5\frac{3}{4}$in.

In GEOGRAPHIA MAGNÆ BRITANNIÆ. OR, CORRECT MAPS OF ALL THE COUNTIES IN ENGLAND, SCOTLAND, AND WALES; WITH GENERAL ONES OF BOTH KINGDOMS, AND OF THE SEVERAL ADJACENT ISLANDS: EACH MAP EXPRESSING THE CITIES, BOROUGHS, MARKET AND PRESBYTERY TOWNS, VILLAGES, ROADS AND RIVERS . . . PRINTED FOR T. OSBORNE, D. BROWNE, J. HODGES, A. MILLER, J. ROBINSON, W. JOHNSTON, P. DAVEY & B. LAW. PUBLISHED ACCORDING TO ACT OF PARLIAMENT, OCTOBER 12TH, 1748. 8vo.

KITCHIN AND JEFFERYS' MAP, 1749.

A somewhat bare-looking map showing towns, principal villages, hills, roads and rivers.

Top left-hand corner, enclosed in a rectangular panel, the title. Bottom left-hand corner, star indicator of the points of the compass. Bottom right-hand corner, the scale.

The border is formed by a single line with a double inner line marked off into degrees and minutes of latitude and longitude. Outside the border, top right-hand corner: "32." Between the border lines, at the bottom: "West from London." Plain at the back.

1749.

Another edition of Bowen's map of 1720.

In BRITANNIA DEPICTA . . . BY INO. OWEN . . . LONDON. 1749. 8vo.

The only copy of this edition of the atlas known to me is in the John Rylands Library, Manchester.

A Map of Somerset Shire. 10 English miles [= $\frac{13}{16}$ inch]. $5\frac{1}{4} \times 4\frac{1}{4}$in. [*Plate* XII.]

In THE SMALL ENGLISH ATLAS BEING A NEW AND ACCURATE SETT OF MAPS OF ALL THE COUNTIES IN ENGLAND AND WALES. LONDON, PUBLISH'D ACCORDING TO ACT OF PARLIAMT. BY MESSRS KITCHIN & JEFFERYS, 1749, AND SOLD BY M. PAYNE AT THE WHITE HART AND M. COOPER AT THE GLOBE IN PATERNOSTER ROW. 4to.

A small map occupying the upper portion of a small quarto page, the lower part being taken up with a list, in three columns, of towns, showing their market days and fairs.

Shows towns, some villages, hills, enclosed parks, rivers, and main roads. Asterisks are placed over the towns showing the number of members returned to parliament.

Top left-hand corner, a list of seven towns, showing their market days and fairs. A little below, a compass indicator. Bottom left-hand corner, the scale.

The border is formed by a single line with a double inner line, marked off into degrees and minutes of latitude and longitude. Between the upper border lines, minutes of time are indicated by Roman numerals IX-XII. XIV-XVI. Plain at the back.

Somersetshire Drawn from an Accurate Survey. By T. Kitchin. English miles, 9 [=1⅔ inch]. 9⅞ × 7½in.

In THE LONDON MAGAZINE . . . VOL. XVIII. FOR THE YEAR 1749. PRINTED FOR R. BALDWIN, AT THE ROSE IN PATER NOSTER ROW.

A clearly engraved map. Shows towns, villages, hills, parks, roads, rivers and bridges. The number of members returned to Parliament is shown by asterisks.

Top left-hand corner: explanation of signs. Below, and to the right, a compass indicator. Bottom left-hand corner, in a small cartouche, the title, with mining implements in the foreground and, behind, a view of the coast. Bottom right-hand corner, the scale.

The border is formed by a single line with a double inner line marked off into degrees and minutes of latitude and longitude. At the bottom, between the border lines: "Longit. W. from Lond." Outside the border: "For the London Magazine." Plain at the back.

1750.

A reprint of the 1680 edition of the Playing Card map of 1676.

In A BRIEF DESCRIPTION OF ENGLAND AND WALES; CONTAINING A PARTICULAR ACCOUNT OF EACH COUNTY . . . EMBELLISHED WITH MAPS OF EACH COUNTY. VERY USEFUL FOR TRAVELLERS AND OTHERS, AND VERY PROPER FOR SCHOOLS, TO GIVE YOUTH AN IDEA OF GEOGRAPHY, AND THE NATURE OF HIS OWN COUNTRY, AND EACH COUNTY. LONDON: PRINTED FOR H. TURPIN, NO. 104, ST. JOHN'S STREET, WEST SMITHFIELD. [1750.] 12mo.

An unaltered impression of the little map published in *A Pocket Book of all the Counties of England and Wales . . . Sold by R. Morden.* [1680.]

An Improved Map of the County of Somerset Divided into it's Hundreds Laid down & Collected from the best materials and Illustrated with various additional Improvements; with Historical Extracts relative to its Natural Produce, Trade, Manufactures, &c. By Eman: Bowen, Geographer to His Majesty. British statute miles, 12 [=4¼ inches]. Sold by J. Hinton at the Kings Arms in St. Paul's Church-Yard, London, 1750. 27½ × 20⅞in.

In [THE LARGE ENGLISH ATLAS BY E. BOWEN AND T. KITCHIN. PUBLISHED BY JOHN HINTON & JOHN TINNEY, 1755.] fol.

A good map full of detail. Shows towns, villages, hundreds, hill ranges (which are named), parks, castles, moors, mines, rivers, bridges, religious houses, and charity schools. Churches are marked R. and V. to indicate whether the living is a Rectory or Vicarage.

Top left-hand corner: "The Ichnography of Bath" with a descriptive note below. On the right, a list of seats of the nobility in Somersetshire. Bottom left-hand corner, resting on a plinth, a cartouche with the title; on the right of which is the figure of a woman emerging from a sedan chair. Top right-hand corner, a list of the divisions of the county; on the left, an account of Okey Hole and the Mendip Hills. Bottom right-hand corner, in a floral cartouche surmounted by the arms of Earl Pawlet: "To the Most Noble and Right Hon.ble John Pawlet Earl Pawlet, Lord Lieutenant and Custos Rotulorum for the County of Somerset . . . This Map is dedicated by . . . Eman. Bowen." To the left a note of the "Earls & Dukes of Somerset"; and still further to the left, the scale, and notes on Hinton St. George, Glastonbury, and Ilchester. Above the dedication are notes referring to Alford, Burton, Cheddar, and Pen. The Bristol Channel is occupied by the "Explanation" and notes referring to Bridgewater, Bishop's Chew, Canesham, Minehead, and Taunton.

The number of members returned to Parliament by each borough is indicated by asterisks.

A Map of Somerset Shire West from London. Humbly inscrib'd to Geo. Doddington, Esqr. Lord Lieutenant, &c., of the County . . . According to Act of Parliament by G. Bickham, 1750. 5⅜ × 7¾in.

IN THE BRITISH MONARCHY: OR A NEW CHOROGRAPHICAL DESCRIPTION OF ALL THE DOMINIONS SUBJECT TO THE KING OF GREAT BRITAIN . . . BY GEORGE BICKHAM . . . PUBLISH'D ACCORDING TO ACT OF PARLIAMENT, OCTOBER, 1743. AND SOLD BY G. BICKHAM IN JAMES STREET, BUNHILL FIELDS & BY THE BOOKSELLERS & PRINTSELLERS IN TOWN & COUNTRY. 8vo.

An idealized view of the County of Somerset looking west, taken from an eminence between Bath and Bristol. In the

foreground, by the roadside, are four figures, three of which are seated on the ground.

Shows towns, hills, rivers, and the Bristol Channel.

Within the plate mark, above the picture, is the title and dedication. Top right-hand corner: "After Page 49." Below the picture, distances from Bristol to the various towns in Somerset, and the imprint.

Accompanying the view are four plates, numbered 49-52, containing descriptive and historical notes of Somersetshire. At the top of plate 49 are the arms of the cities of Bath and Wells, surmounted by an eagle. At top of plate 51 is a view in which are the arms of the City of Bristol.

The colophone of this work is dated 1749. Probably the work was first issued at that time. The bird's eye views, however, are variously dated 1750-54. Therefore the work with the views could not have been published before the latter date.

A reprint was issued in an edition of the same work with imprint: "Publish'd . . . Decem^r. 2^d. 1749, by G. Bickham jun^r. in May's Building Covent Garden" etc. Whether this was issued before or after the above edition is difficult to determine.

1751.

A reprint of Bowen's map of 1720.

In BRITANNIA DEPICTA . . . BY INO. OWEN . . . & CORRECT MAPS . . . BY EMAN. BOWEN. THE FOURTH EDITION. PRINTED & SOLD BY THO. BOWLES . . . 1751. 8vo.

This appears to be the fourth issue of the fourth edition.

A reprint of Kitchin and Jefferys' map of 1749.

In THE SMALL ENGLISH ATLAS . . . LONDON, 1751. There is a copy in the Library of the Royal Geographical Society.

1753.

An uncoloured reprint of Morden's map of 1695.

In BRITANNIA . . . BY EDMUND GIBSON. THE THIRD EDITION . . . LONDON: PRINTED FOR R. WARE, J. AND P. KNAPTON, T. LONGMAN, C. HITCH, D. BROWNE, H. LINTOT, C. DAVIS, J. HODGES, A. MILLAR, W. BOWYER, J. WHISTON, J. AND J. RIVINGTON, AND J. WARD, 1753. fol.

Another edition of Bowen's map of 1720.

In BRITANNIA DEPICTA . . . BY INO. OWEN . . LONDON, 1753. 8vo.

Mentioned by Sir H. G. Fordham, in the Supplement to his *Hertfordshire Maps.*

A reprint of Moll's map of 1724.

In MOLL'S BRITISH ATLAS, OR POCKET MAPS OF ALL THE COUNTIES IN ENGLAND AND WALES. LONDON, 1753. Sm. fol.

Mentioned by Sir H. G. Fordham in his *Cambridgeshire Maps.*

A reprint of the map issued in The English Traveller, 1746.

In THE SMALL BRITISH ATLAS: BEING A NEW SET OF MAPS OF ALL THE COUNTIES OF ENGLAND AND WALES . . . LONDON: PUBLISHED . . . 1753. BY JOHN ROCQUE, CHOROGRAPHER TO HIS ROYAL HIGHNESS THE PRINCE OF WALES, NEAR OLD ROUND COURT IN THE STRAND, AND ROBERT SAYER, MAP AND PRINTSELLER, AT THE GOLDEN BUCK OPPOSITE FETTER-LANE, FLEET-STREET. obl. 8vo.

LE PETIT ATLAS BRITANNIQUE OU RECUEIL DES PROVINCES D'ANGLETERRE, *etc.*

This map bears a very strong resemblance to the one in *The Agreeable Historian,* 1746.

Shows towns, principal villages, hills, hundreds, trees, main roads, and rivers. The number of members returned to Parliament is shown by asterisks.

Bottom left-hand corner, the scale. Bottom right-hand corner, compass indicator.

The border is formed by a single line. Outside the border at the top, the title.

1758.

Somerset Shire Drawn from the best Authorities. By E. Bowen, Geog^r. to His Majesty. British statute miles, 12 [$=1\frac{3}{16}$ inch]. Printed for J. Hinton at the Kings Arms in Newgate Street. London, 1758. $6\frac{3}{4} \times 6\frac{7}{8}$in.

In THE UNIVERSAL MAGAZINE OF KNOWLEDGE AND PLEASURE . . . PUBLISHED . . . BY JOHN HINTON AT THE KINGS ARMS IN NEWGATE STREET, LONDON. VOL. 22. FEB. 1758.

A small map showing towns, villages, rivers, isolated hills, and roads. The roads are divided into main roads, principal cross roads and cross roads. The number of members returned to Parliament by the boroughs is indicated by asterisks.

Top left-hand corner, a small foliated cartouche containing the title. Below, the arms of Bath. Bottom left-hand corner: "Explanation." Top right-hand corner, the scale, and, a little to the left, a circular compass indicator.

The border is formed by a single line with a double inner line marked off into degrees and minutes of latitude and longitude. Between the border lines, at the bottom: "W. Longitude from London." At the top, above the border: "Engraved for the Universal Magazine." At the bottom, below the border, the imprint and date.

1759.

A reprint of Bowen's map of 1720.

In BRITANNIA DEPICTA OR OGILBY IMPROV'D . . . BY INO. OWEN . . . & CORRECT MAPS . . . BY E. BOWEN . . . THE FOURTH EDITION. PRINTED & SOLD BY T. BOWLES . . . 1759. 8vo.

This appears to be the fifth and last issue of the fourth edition.

Somerset Shire Divided into its Hundreds Containing the Cities, Buroughs and Market Towns, with the Roads & Distances. By Eman. Bowen, Geographr. to His Majesty. British statute miles, 12 [=1¼ inch]. Design'd & Engrav'd for the General Magazine of Arts and Sciences, for W. Owen at Temple Bar. 7⅝ × 7in.

In THE NATURAL HISTORY OF ENGLAND OR, A DESCRIPTION OF EACH PARTICULAR COUNTY, IN REGARD TO THE CURIOUS PRODUCTIONS OF NATURE AND ART . . . BY BENJAMIN MARTIN, LONDON: PRINTED AND SOLD BY W. OWEN, TEMPLE-BAR, AND BY THE AUTHOR, AT HIS HOUSE IN FLEET-STREET. 1759. 8vo.

Shows towns, a few villages, hundreds (indicated by letters), parks, forests, hills (both isolated and ranges), rivers, and main roads. The Roman road from Ilchester to Bath is especially indicated. The Borough towns are indicated by asterisks.

Top left-hand corner, in two columns, list of hundreds. Bottom left-hand corner: "Explanation." Top right-hand corner, a small ornamented cartouche containing the title. On the left of the cartouche, a small circular indicator of the points of the compass. Bottom right-hand corner, the scale.

The border is formed by a fine line with a double inner line marked off into degrees and minutes of latitude and longitude. Between the bottom border lines: "West Longitude from London." Below the border, the imprint.

[Map of the County of Somerset by John Gibson.]

IN NEW AND ACCURATE MAPS OF THE COUNTIES OF ENGLAND AND WALES. DRAWN FROM THE LATEST SURVEYS. BY J. GIBSON, LONDON. PRINTED FOR J. NEWBERY AT THE BIBLE AND SUN IN ST. PAUL'S CHURCHYARD, [1759]. 24mo.

A copy of the atlas is in the Gough Collection in the Bodleian Library. It is advertised in Lloyd's *Evening Post* for May 22-24, 1759: "This day were publish'd . . . New and Accurate Maps of the Counties of England . . . Printed by J. Newbery," etc.

1760.

Another edition of E. Bowen's large map of 1750.

IN THE LARGE ENGLISH ATLAS: OR, A NEW SET OF MAPS OF ALL THE COUNTIES IN ENGLAND AND WALES, DRAWN FROM THE SEVERAL SURVEYS WHICH HAVE BEEN HITHERTO PUBLISHED . . . LAID DOWN ON A LARGE SCALE . . . EACH MAP IS ILLUSTRATED WITH A GENERAL DESCRIPTION OF THE COUNTY . . . AND HISTORICAL EXTRACTS . . . BY EMANUEL BOWEN, GEOGRAPHER TO HIS MAJESTY, THOMAS KITCHEN [sic], AND OTHERS. LONDON: PRINTED AND SOLD BY T. BOWLES, IN ST. PAUL'S CHURCH YARD; JOHN BOWLES AND SON, AT THE BLACK HORSE, IN CORNHILL; JOHN TINNEY, AT THE GOLDEN LION, AND ROBERT SAYER, AT THE BUCK, BOTH IN FLEET STREET. [1760.] fol.

The map is precisely the same as the 1750 issue; but J. Hinton's imprint is erased and "Printed for T. Bowles in St. Paul's Church Yard, John Bowles and Son, in Cornhill, John Tinney, & Robt. Sayer in Fleet Street" added.

1762.

A reprint of Rocque's map of 1753.

IN THE SMALL BRITISH ATLAS . . . LONDON. PUBLISHED ACCORDING TO ACT OF PARLIAMT. BY JOHN ROCQUE, CHOROGRAPHER TO HIS MAJESTY, NEAR OLD ROUND COURT IN THE STRAND, 1762. 8vo. It has also a duplicate title in French.

Sir H. G. Fordham possesses a copy of this edition.

An Accurate Map of Somerset Shire, Divided into its Hundreds, Drawn from the best Materials & Illustrated with Historical Extracts . . . Describing also the Church-Livings, Charity-Schools & Religious Houses . . . By Eman. Bowen, Geog^r. to His Majesty. British Statute miles, 15 [=3¾ inches]. Printed for J. Ryall & R. Sayer in Fleetstreet, T. Kitchin on Holborn Hill, H. Overton without Newgate, T. Bowles in St. Pauls Church Yard, J. Bowles & Son and Mess. Bakewell & Parker in Cornhill. 19⅝ × 15⅞in. [*Plate* XIII.]

IN THE ROYAL ENGLISH ATLAS: BEING A NEW AND ACCURATE SET OF MAPS OF ALL THE COUNTIES OF SOUTH BRITAIN. DRAWN FROM SURVEYS . . . AND EXHIBITING ALL THE CITIES, TOWNS, VILLAGES, CHURCHES, CHAPELS, &C. PARTICULARLY DISTINGUISHING MORE FULLY AND ACCURATELY THE CHURCH LIVINGS THAN ANY OTHER MAPS HITHERTO PUBLISHED . . . BY EMANUEL BOWEN, GEOGRAPHER TO HIS LATE MAJESTY, THOMAS KITCHIN, GEOGRAPHER, AND OTHERS . . . LONDON: PRINTED FOR THOMAS KITCHIN, ON HOLBORN HILL; ROBERT SAYER, IN FLEET-STREET; CARINGTON BOWLES, IN ST. PAUL'S CHURCH-YARD; HENRY OVERTON, WITHOUT NEWGATE; HENRY PARKER, AND JOHN BOWLES, IN CORNHILL; AND JOHN RYALL IN FLEET-STREET. [1762.] fol.

Similar in design and execution to Bowen's map of 1750 published in *The Large English Atlas*.

Shows towns (giving market days), villages, churches (with indications to show whether rectory, vicarage or curacy), ancient religious houses, charity schools, gentlemen's seats, hills, beacons, parks, hundreds, coal mines, lead mines, ancient remains, roads with distances, rivers and bridges. The number of members returned to Parliament is shown by asterisks.

Top left-hand corner, in an ornamental cartouche, the title. On the right, six historical notes, and a list of the "Seats of

BOWEN'S MAP, FROM THE

PART OF GLOUCESTER SHIRE
PART OF WILTSHIRE
PART OF DORSETSH
BRISTOL
KEYNSHAM
WHITSTONE
BREWTON
CAUTESMASH
NORTON
EARLS & DUKES of SOMERSET.
Explanation.

the Nobility." Bottom left-hand corner, view of "The Cathedral Church of Bath." Below, note on the Diocese of Bath and Wells. Above, four notes. To the right, three notes. Top right-hand corner, the scale. Below, and to the left, notes on Bridgwater, Canesham, and Okey Hole. Bottom right-hand corner, a compass indicator. Above, two notes. To the left, list of "Earls & Dukes of Somerset." To the left of this: "Explanation" of signs.

The border is formed by a thick line with a double inner line marked off into degrees and minutes of latitude and longitude. Between the border lines at the bottom: "West Longitude from London." Below the border, the imprint.

1763.

Another edition of E. Bowen's large map of 1750.

IN THE LARGE ENGLISH ATLAS . . . BY E. BOWEN . . . LONDON: PRINTED AND SOLD BY JOHN BOWLES, AT THE BLACK HORSE, IN CORN HILL; CARINGTON BOWLES, NEXT THE CHAPTER HOUSE, IN ST. PAUL'S CHURCH YARD; AND ROBERT SAYER, AT THE BUCK, IN FLEET-STREET. [1763.] fol.

There is no alteration in the map, but the imprint has again been altered by the erasure of John Tinney's name—a blank space being left. The engraved number in the top and bottom right-hand corners is 29, but it is inked over and made 31.

1764.

A reprint of E. Bowen's map of 1720.

IN BRITANNIA DEPICTA OR, OGILBY IMPROVED BEING AN ACTUAL SURVEY OF ALL THE DIRECT AND PRINCIPAL CROSS ROADS OF ENGLAND AND WALES; SHEWING ALL THE CITIES, TOWNS, VILLAGES . . . ENGRAVED BY EMANUEL BOWEN, GEOGRAPHER. TO WHICH IS ADDED, AN ACCURATE HISTORICAL AND TOPOGRAPHICAL DESCRIPTION . . . COMPILED . . . BY JOHN OWEN, GENT. THE WHOLE ILLUSTRATED WITH MAPS OF ALL THE COUNTIES OF SOUTH BRITAIN . . . LONDON: PRINTED FOR CARINGTON BOWLES, IN ST. PAUL'S CHURCH YARD. MDCCLXIV. 4to.

According to *Gough's Anecdotes* this is the last edition of John Owen's *Britannia Depicta*.

A reprint of Rocque's map of 1753.

In THE SMALL BRITISH ATLAS . . . BY JOHN ROCQUE . . . 1764. 8vo.

This edition is referred to by Gough in his *British Topography*, where he sets out the title in full. A copy has recently been acquired by the Cambridge University Library.

A New Map of Somerset Shire Drawn from the best Authorities : By Thos. Kitchin, Geog^r. Engraver to H.R.H. the Duke of York. British Statute miles . . . 12 [=1¾ inch]. 10⅛ × 7¾in.

IN ENGLAND ILLUSTRATED, OR, A COMPENDIUM OF THE NATURAL HISTORY, GEOGRAPHY, TOPOGRAPHY, AND ANTIQUITIES ECCLESIASTICAL AND CIVIL, OF ENGLAND AND WALES, WITH MAPS OF THE SEVERAL COUNTIES . . . VOL. 2. LONDON : PRINTED FOR R. AND J. DODSLEY, IN PALL-MALL. MDCCLXIV. 4to.

Shows borough towns, market towns, villages, rectories and vicarages, forests, hills, moors, places where fairs are held, roads, rivers and bridges ; the number of members returned to Parliament is shown by asterisks.

Top left-hand corner, in a foliated cartouche, the title. To the right, and a little below, a compass indicator. Bottom left-hand corner : "Remarks." Bottom right-hand corner, the scale.

The border is formed by a single line with a double inner line marked off into degrees and minutes of latitude and longitude. Between the border lines, near the bottom left-hand corner : "Longitude West from London."

1766.

A Modern Map of Somerset Shire Drawn from the latest Surveys corrected and improved by the best Authorities. British Statute miles . . . 12 [=1¾ inch]. Printed for Carington Bowles in St. Paul's Church Yard, & Robt. Sayer in Fleet Street. 10 × 7¾in.

In ELLIS'S ENGLISH ATLAS . . . 1766. obl. 8vo.

For description see the edition of 1768.

I have not seen this edition, but it is mentioned by Sir H. G. Fordham, in his *Hertfordshire Maps*, where he states that a copy is in the possession of Mr. Joseph Wilson, of Wakely, Buntingford, Herts.

1767.

A reprint of E. Bowen's large map of 1750.

In THE LARGE ENGLISH ATLAS . . . 1767. fol.

The only copy known to me is in the possession of Mr. William Harrison, of Hale, Cheshire.

Somerset Shire Divided into Hundreds. Describing Boroughs, Market Towns, &c. . . . with Improvements not inserted in any other Set of Half Sheet County Maps Extant. By Eman. Bowen, Geographer to His late Majesty. British Statute miles, 12 [=2 inches]. Printed for Tho. Kitchin at No. 59, Holborn Hill, London. 13¼ × 8⅞in.

In ATLAS ANGLICANUS, OR, A COMPLETE SETT OF MAPS OF THE COUNTIES OF SOUTH BRITAIN; DIVIDED INTO THEIR RESPECTIVE HUNDREDS, WAPENTAKES, WARDS, RAPES, LATHES, &C. . . . BY THE LATE EMANUEL BOWEN, GEOGRAPHER TO HIS MAJESTY GEORGE IID. AND THOMAS BOWEN. PRINTED FOR T. KITCHIN, NO. 59, HOLBORN HILL, [1767]. fol.

Similar to Kitchin's map in *The Royal English Atlas*, 1762. It is full of detail and has the appearance of being somewhat crowded.

Shows borough and market towns, villages, churches and chapels in ruins, religious houses, charity schools, rectories, vicarages, curacies, hills, hundreds, sites of battles, coal mines, lead mines, parks, roads with distances, post stages, rivers and bridges. The number of members returned to Parliament is shown by asterisks.

Top left-hand corner, in an ornamented cartouche, the title. To the right, a compass indicator. In the Bristol Channel, notes on Keynsham, Somerset, Minehead, Glastonbury, Dunster, Taunton, Bishops Chew, and Cheddar. Bottom left-hand corner, notes on Bath, Dulverton, and Okey Hole. On the right, the scale. Bottom right-hand corner, the "Explanation." On the left, notes on Bridgwater, and the river Thone. Above, a note on Frome.

The border is formed by a single line with a double inner line marked off into degrees and minutes of latitude and longitude. Between the border lines, at the bottom: "West Longit. from London." Below the border, the imprint.

1768.

A reprint of Ellis's map of 1766.

In ELLIS'S ENGLISH ATLAS: OR, A COMPLEAT CHOROGRAPHY OF ENGLAND AND WALES: IN FIFTY MAPS, CONTAINING MORE PARTICULARS THAN ANY OTHER COLLECTION OF THE SAME KIND. THE WHOLE CALCULATED FOR THE USE OF TRAVELLERS, ACADEMIES, AND OF ALL THOSE WHO DESIRE TO IMPROVE IN THE KNOWLEDGE OF THEIR COUNTRY . . . ENGRAVED BY, AND UNDER THE DIRECTION OF, J. ELLIS. LONDON: PRINTED FOR ROBERT SAYER, MAP AND PRINTSELLER, NO. 53, IN FLEET-STREET; THOMAS JEFFERY'S, GEOGRAPHER TO HIS MAJESTY THE CORNER OF ST. MARTIN'S-LANE, CHARING CROSS; A DURY IN DUKE'S-COURT, ST. MARTIN'S-LANE, AND AT THE MAP AND PRINT SHOP NO. 92, UNDER THE ROYAL-EXCHANGE, CORNHILL, 1768. obl. 8vo.

This map bears a remarkable resemblance to that of Kitchin's issued in *England Illustrated* . . . London: Printed for R. Dodsley, 1764. Close examination, however, shows that it is not the same.

Shows cities, borough and market towns, rectories and vicarages, coal pits, fairs, forests, hills, parks, moors, roads, rivers and bridges.

The number of members returned to Parliament is shown by asterisks.

Top left-hand corner, on a pedestal, the title. Below, and to the right, a compass indicator. Bottom left-hand corner: "Remarks." Bottom right-hand corner, the scale. The border is formed by a single line, with a double inner line marked off into degrees and minutes of latitude and longitude. Below the border, the imprint. Top right-hand corner: "38."

A reprint of Kitchin's map of 1764.

In KITCHEN'S ENGLISH ATLAS OR, A COMPLETE SET OF MAPS OF THE COUNTIES OF ENGLAND AND WALES . . . BY THOMAS KITCHEN, GEOGRAPHER TO HIS ROYAL HIGHNESS THE DUKE OF YORK. LONDON: PRINTED FOR J. DODSLEY IN PALL MALL. No date.

Mr. William Harrison, of Hale, Cheshire, possesses an atlas which contains the maps issued in England Illustrated, 1764,

with a folded title-page, apparently cut down from folio size, as above.

The date is problematical, the work may have been issued any time after 1764, the date of Robert Dodsley's death.

1769.

A reprint of Kitchin's map issued in the London Magazine, 1749.

IN ENGLAND DISPLAYED BEING A NEW, COMPLETE, AND ACCURATE SURVEY AND DESCRIPTION OF THE KINGDOM OF ENGLAND AND PRINCIPALITY OF WALES . . . BY A SOCIETY OF GENTLEMEN . . . THE PARTICULARS RESPECTING ENGLAND . . . BY P. RUSSELL, ESQR.; AND THOSE RELATING TO WALES, BY MR. OWEN PRICE . . . LONDON: PRINTED FOR THE AUTHORS, BY ADLARD AND BROWNE, FLEET-STREET: AND SOLD BY S. BLADON, NO. 28, T. EVANS, NO. 54, AND J. COOTE, NO. 16, IN PATER-NOSTER ROW; W. DOMVILLE, AND F. BLYTHE, AT THE ROYAL EXCHANGE. MDCCLXIX. fol.

An unaltered impression of T. Kitchin's map of 1749.

Somersetshire. British statute miles, 12 [$=1\frac{11}{16}$ inch]. 9 × $7\frac{3}{4}$in.

IN KITCHIN'S POCKET ATLAS OF THE COUNTIES OF ENGLAND AND WALES, DRAWN TO ONE SCALE . . . 1769. PUBLISHED FOR THE AUTHOR, T. KITCHIN . . . 59, HOLBORN HILL; & J. GAPPER; MAP & PRINTSELLER, NO. 56, NEW BOND STREET. obl. 8vo.

A clearly engraved map without title or imprint; but with "Somersetshire" printed across the map in large type. The same detail as the map in *England Illustrated*, 1764.

Shows towns (with distances from London), principal villages, castles, parks, hills, moors, woods, roads, and rivers.

Top left-hand corner: "Remarks," and on the right, a circular compass indicator. Bottom left-hand corner, the scale. Bottom right-hand corner: "Longitude West from London."

The border is formed by a single line with a double inner line marked off into degrees and minutes of latitude and longitude.

A copy of this atlas has recently been found by Mr. G. Goode, and is now in the Cambridge University Library.

1770.

Another edition of Speed's map of 1610 as re-issued by H. Overton in 1743.

In THE ENGLISH ATLAS, OR A COMPLETE SET OF MAPS OF ALL THE COUNTIES IN ENGLAND AND WALES. [C. DICEY & Co.: LONDON, 1770.] fol.

An impression of Speed's map still bearing H. Overton's imprint under the title despite an unsuccessful attempt to erase it. In the small panel, in the bottom right-hand corner, Overton's imprint is replaced by "London, Printed & Sold by Dicey & Co. in Aldermary Church Yard." This correction is rather clumsily carried out.

The only copy of this edition known to me is in the Cambridge University Library.

Another edition of J. Gibson's map of 1759.

In NEW AND ACCURATE MAPS OF THE COUNTIES OF ENGLAND . . . BY J. GIBSON. PRINTED FOR T. CARMAN. [1770.]

I have not seen this issue, but Mr. William Harrison of Hale, Cheshire, possesses a copy.

1772.

An uncoloured reprint of Morden's large map of 1695.

In BRITANNIA: OR, A CHOROGRAPHICAL DESCRIPTION OF GREAT BRITAIN AND IRELAND . . . BY W. CAMDEN . . . TRANSLATED BY EDMUND GIBSON . . . FOURTH EDITION LONDON: PRINTED FOR W. BOWYER, W. WHISTON, T. DAVIES, W. STRAHAN, J. & F. RIVINGTON . . . MDCCLXXII fol.

1773.

A reprint of Ellis's map of 1766.

In ELLIS'S ENGLISH ATLAS . . . LONDON: PRINTED FOR ROBERT SAYER, MAP AND PRINTSELLER, NO. 53, IN FLEET-STREET; AND AT THE MAP AND PRINT SHOP, NO. 92, UNDER THE ROYAL EXCHANGE, CORNHILL. 1773. 8vo.

1777.

Another edition of Seller's map issued in Anglia Contracta, 1695.

In SUPPLEMENT TO THE ANTIQUITIES OF ENGLAND AND WALES. BY FRANCIS GROSE, ESQR., F.S.A. LONDON. PRINTED FOR S. HOOPER, NO. 25, LUDGATE HILL. MDCCLXXVII. 4to.

Top left-hand corner, the title and panel have been erased, and re-engraved. Bottom left-hand corner, the scale and panel have been erased and re-engraved in bolder style. These corrections give the plate a more modern appearance; although, in other respects, it is precisely the same as the original.

The plate occupies the upper half of a quarto page, the lower portion being taken up by a description of "Somersetshire," which is continued on the back.

A re-issue of Bowen's large map of 1750.

In THE LARGE ENGLISH ATLAS . . . LONDON: PRINTED AND SOLD BY ROBERT SAYER, MAP AND PRINTSELLER, AT NO. 53, IN FLEET STREET. [1777.] fol.

A reprint of Ellis's map of 1766.

In ELLIS'S ENGLISH ATLAS . . . LONDON: PRINTED FOR R. SAYER AND J. BENNETT, MAP, CHART, AND PRINT SELLERS, NO. 53, FLEET STREET, 1777. 8vo.

A reprint of Bowen's map in Atlas Anglicanus, 1767.

In ATLAS ANGLICANUS . . . BY E. BOWEN . . . AND T. BOWEN. 1777. PRINTED FOR T. KITCHIN, NO. 59, HOLBORN HILL, & ANDREW DURY, DUKE'S COURT, ST. MARTINS LANE. 4to.

1779.

A further edition of J. Gibson's map of 1759.

In NEW AND ACCURATE MAPS OF THE COUNTIES OF ENGLAND . . . BY J. GIBSON. LONDON. PRINTED FOR T. CARMAN & F. NEWBERY JR., 1779.

I have not seen this edition, it is mentioned by Mr. W.

Harrison in his *Early Maps of Cheshire*, 1909, where he states that T. Carman and F. Newbery, jun., were in partnership as early as 1775.

There is a copy in the Douce Collection, Bodleian Library.

1782.

County of Somerset, Surveyed By Day and Masters MDCCLXXXII. Begbie, Sculpt. Scales, Statute miles . . . 7 [=6⅞ inches]. Geographical, or Sea miles, 6 [=6¾ inches]. Blagdon. Publish'd according to Act of Parliament by W. Day, March 1st, 1782. 71 × 55in. [*Plate* XIV.]

The first map of the county on a large scale, beautifully engraved, giving minute details. Hitherto the maps of the county have been compiled, chiefly, from Saxton's surveys, but this is an entirely new survey from which all succeeding maps, down to the publication of the Ordnance Survey of 1811-17, were compiled.

Shows borough and market towns, villages, churches, gentlemen's seats, notable houses, encampments, sites of battles, hills, moors, downs, hundreds, farms, mines, woods, turnpike roads, enclosed roads, open roads, rivers, and bridges. Towns sending representatives to Parliament are indicated by the letter B.

Top left-hand corner, star indicator of the points of the compass. Bottom left-hand corner, resting on a plinth, a piece of masonry surmounted by an urn; on the face of the masonry, a rectangular panel containing the title. Beneath the title, the arms of Bath and a figure-head with water flowing from its mouth. Around the base are representations of trees, ships, and a figure of Neptune. In the foreground, two figures, one an invalid receiving water from the fountain.

At the bottom of the picture: "Design'd & Drawn by C. W. Bampfylde, Esqre. publish'd according to Act of parliament by W. Day of Blagdon, March 1st, 1782: Engraved by T. Bonnor." On the right, list of the "Hundreds" in double columns. Still further to the right, the "Explanation." Bottom right-hand corner, the scales.

The border is formed by a double line with an inner double line marked off into degrees and minutes of latitude and longitude. The degrees are given in Roman numerals, and every five minutes are marked in figures, and lines engraved across the map.

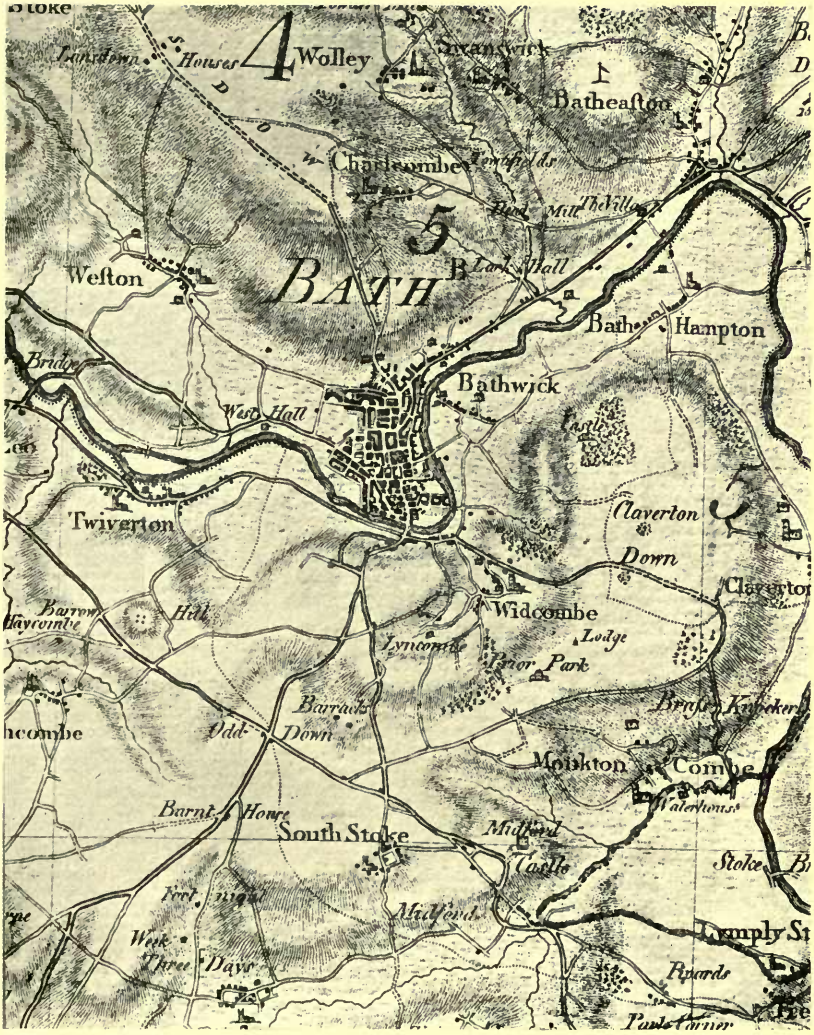

DAY AND MASTERS' MAP, 1782.

Section showing country around Bath.

1784.

A New & Correct Map of Somerset Shire, Drawn from the Best Authorities By Thos. Bowen, Geogr. British Statute miles, 10 [=1⅛ inch]. Published by Alexr. Hogg at the King's Arms, No. 16, Paternoster Row. 8 × 6¼in.

In THE NEW BRITISH TRAVELLER: OR, A COMPLETE MODERN UNIVERSAL DISPLAY OF GREAT-BRITAIN AND IRELAND . . . PUBLISHED UNDER THE IMMEDIATE INSPECTION OF GEORGE AUGUSTUS WALPOOLE, ESQR. . . . LONDON: PRINTED FOR ALEX. HOGG, AT THE KING'S-ARMS. No. 16, PATERNOSTER-ROW, [1784]. fol.

A small map occupying the lower half of a plate 12¼ × 8ins; the upper half being taken up by a map of Berkshire.

Shows borough and market towns, villages, hills, castles, parks, trees, roads and rivers.

Top left-hand corner, in an ornamental design, the title. To the right and a little below, a small compass indicator. Bottom left-hand corner: "Remarks." Above, the arms of Taunton. Bottom right-hand corner, the scale.

The border is formed by a single line with a double inner line marked off into degrees of latitude and longitude. Outside the border, at the top: "Engrav'd for Walpoole's New and Complete British Traveller"; and at the bottom, the imprint.

1785.

A reprint of Kitchin and Jefferys' map of 1749.

In THE SMALL ENGLISH ATLAS . . . BY MESSRS. KITCHIN & JEFFERYS, *etc.* R. SAYER: LONDON, [1785]. 8vo.

Sir H. G. Fordham possesses an edition of *The Small English Atlas* bearing the imprint of R. Sayer, but without date.

A reprint of Bowen's large map of 1750.

In THE LARGE ENGLISH ATLAS . . . BY E. BOWEN . . . LONDON: PRINTED AND SOLD BY ROBERT WILKINSON, AT No. 58, IN CORNHILL, SUCCESSOR TO MR. JOHN BOWLES, DECEASED. [1785]. fol.

The map is precisely the same as the former issues, but the imprint is again corrected to: "Printed for Carington Bowles in St. Pauls Church Yard & Robt. Sayer in Fleet Street." Between the two imprints is a space of 2½ inches.

Another edition of Bowen's map published in Atlas Anglicanus, 1767, with the following title :—

Bowles's New Medium Map [of] Somerset Shire, Divided into its Hundreds. Exhibiting the Roads, Towns and Villages ; Church Livings, Seats of the Nobility, and Historical Remarks. London : Printed for the Proprietor, Carington Bowles, No. 69, in Saint Paul's Church Yard.

In BOWLES'S NEW MEDIUM ENGLISH ATLAS ; OR, COMPLETE SET OF MAPS OF THE COUNTIES OF ENGLAND AND WALES . . . LONDON : PRINTED FOR THE PROPRIETOR CARINGTON BOWLES, AT HIS MAP AND PRINT WAREHOUSE, NO. 69, IN ST. PAUL'S CHURCH YARD. MDCCLXXXV. 4to.

Top left-hand corner, the cartouche and title have been erased and the above title, enclosed in an oval placque, substituted. Distances from London are added to the towns, Below the border, Kitchin's imprint is replaced by : "Published as the Act directs 3, Jan. 1785." Top right-hand corner, "31" is added. Coloured in hundreds.

Sir H. G. Fordham, in his *Hertfordshire Maps*, thinks it is probable that a smaller edition of the *New Medium English Atlas* was issued by Carington Bowles in 1785.

He also thinks that the *New Medium English Atlas* was re-issued by Bowles and Carver as he has seen an impression of the map of Hertfordshire with their imprint.

[Somersetshire.]

In BOWLES'S POCKET ATLAS OF THE COUNTIES OF SOUTH BRITAIN OR ENGLAND & WALES . . . PRINTED FOR & SOLD BY THE PROPRIETOR, CARINGTON BOWLES, NO. 69 IN ST. PAUL'S CHURCH YARD, LONDON. [1785.] 8vo.

The only copy of this atlas known to me is in the possession of Sir H. G. Fordham of Odsey, Herts.

1786.

A reprint of Kitchin's map of 1749.

In HISTORICAL DESCRIPTIONS OF NEW AND ELEGANT PICTURESQUE VIEWS OF THE ANTIQUITIES OF ENGLAND AND WALES . . . PUBLISHED UNDER THE INSPECTION OF HENRY BOSWELL, ESQ., F.A.R.S. . . . LONDON : PRINTED FOR ALEX. HOGG, AT THE KING'S-ARMS, NO. 16, PATERNOSTER-

CARY'S MAP, FROM CARY'S NEW A

CORRECT ENGLISH ATLAS, 1787.

ROW, AND SOLD BY ALL BOOKSELLERS, PRINTSELLERS, AND NEWS-CARRIERS, IN TOWN AND COUNTRY. [1786.] fol.

A very faint impression of Kitchin's map issued in the *London Magazine* in 1749. "For the London Magazine" has been erased.

1787.

Another edition of Kitchin and Jefferys' map of 1749.

IN AN ENGLISH ATLAS OR A CONCISE VIEW OF ENGLAND AND WALES . . . PUBLISHED AS THE ACT DIRECTS 1 AUGT. 1787. LONDON. PRINTED FOR ROBT. SAYER, NO. 53, FLEET STREET. 4to.

Engraved boundary lines of the hundreds are added, and the list of towns, below the map, reset in alphabetical order. Top right-hand corner, "35." Accompanied by two pages of letterpress.

A further reprint of Bowen's large map of 1750.

IN THE LARGE ENGLISH ATLAS, *etc.*

The only copy of this edition known to me is the one mentioned by Sir H. G. Fordham in the Supplement to his *Cambridgeshire Maps.*

Somersetshire. By John Cary, Engraver. Statute miles . . . 10 [=1 $\frac{5}{16}$ inch]. London: Published as the Act directs, September 1st, 1787, by J. Cary, Engraver, Map & Print-seller, the corner of Arundel Street, Strand. $10\frac{1}{4} \times 8\frac{3}{8}$in. [*Plate* XV.]

IN CARY'S NEW AND CORRECT ENGLISH ATLAS: BEING A NEW SET OF COUNTY MAPS FROM ACTUAL SURVEYS . . . LONDON. PRINTED FOR JOHN CARY, ENGRAVER, MAP AND PRINT-SELLER, THE CORNER OF ARUNDEL STREET, STRAND. PUBLISHED AS THE ACT DIRECTS SEPTR. 1st, 1787. 4to.

A beautifully engraved map showing towns, villages, houses, parks, forests, moors, hills, distances of the towns from London, roads and rivers. Boroughs returning members to Parliament are indicated by asterisks. The roads are carried across the County boundary and their destinations given.

Bottom left-hand corner a finely engraved star indicator of the points of the compass, with an elongated northern point

and Cary's name at the southern point. Across the middle of the star is an oblong shaded panel bearing the title. Below, near the border, the scale. On the right, a note referring to distances.

The border is formed by a thick and thin line with a double inner line marked off into degrees and minutes of latitude and longitude. Between the border lines, at the bottom: "Longitude West from London." Below the border, the imprint. The map is accompanied by a page of text; both map and text are plain at the back.

John Cary, an engraver and map and print-seller, commenced business, in about 1783, at 188, Strand, at the corner of Arundel Street. He had, however, been engraving maps some few years before this. There is in the British Museum: "A Plan of the Navigable Canals made and now making in England. J. Cary sculpt. London, Published . . . by T. Lowndes . . . May 29, 1779." In the volume containing this plan are other undated plans of canals bearing Cary's signature which may be of a still earlier date.

In 1791, Cary removed to 181, Strand, where he remained till January 17th, 1820, when his premises were destroyed by fire. An account of this event is given in the *Gentleman's Magazine* for 1820, p. 81: "A dreadful fire broke out this morning, at five o'clock in the house of Mr. Kerr . . . at the corner of Norfolk-street in the Strand . . . The flames soon caught the dwelling of Mr. Cary, the chart-seller, and in a short time that building added to the melancholy grandeur of the spectacle . . . The flames in Mr. Cary's premises soon advanced to the adjoining house of his brother, Mr. Cary the optician. At half-past ten the fronts of these houses were precipitated into the Strand . . . In the back of these buildings still greater mischief is sustained . . . A rumour prevails that the accident is attributable to the gas." Although Cary's premises were apparently, entirely destroyed, he does not appear to have lost any of the plates of his maps.

After the fire Cary removed to 86, Saint James's Street, where very soon afterwards George Cary appears on the scene for the first time, and the firm name of G. & J. Cary is introduced. The firm continued to publish at St. James's Street until at least 1844.

Cary was succeeded by George Frederick Cruchley of 81, Fleet Street, who took over the cartographic department and stock-in-trade of the Carys. The whole of the plates of Cary's

three atlases passed from Cruchley, in 1876, into the hands of Messrs. Gall & Inglis of Edinburgh who are still using them.

It is uncertain when John Cary died, but Sir H. G. Fordham thinks that possibly he was alive as late as 1836.

Cary's maps show a marked improvement on all previous productions, the engraving being beautifully clear and distinct. Sir H. G. Fordham, in *John Cary, Engraver, & Map-Seller . . . Cambridge . . .* 1910, says: "It is not too much to say that Cary introduced a character and method of delineation which has dominated our cartographers from the end of the eighteenth century to the present time . . . Cary's map drawing is marked by a particular delicacy and clearness, and has always the brilliancy which can be developed by the skilful hand upon copper-plate." The same authority also states in a footnote on page 24 of his *Notes on British and Irish Itineraries and Road-Books, Hertford,* 1912: "I have since completed a bibliography of this geographical publisher [John Cary], whose out-put of maps and topographical and other works was very considerable, including at least 500 separate maps, and whose work marks an epoch in the cartographical art as developed in England."

In this short account of Cary mention must be made of Aaron Arrowsmith, afterwards a famous geographer, who came to London from his native place in the county of Durham in the year 1770, and, according to the *Dictionary of National Biography* (Vol. II, p. 123), first found employment with John Cary, for whose county maps he made all the pedometer measurements and drawings. To him in some measure must be attributed the excellency of Cary's maps.

In 1804 John Cary was awarded a gold medal by the Royal Society of Arts for the production of Joseph Singer's Survey of Cardiganshire.

The first atlas published by Cary was: *Cary's New and Correct English Atlas,* 1787. This was followed by a beautiful little road atlas entitled: *Cary's Traveller's Companion . . . London,* 1790, the plates of which are dated Sepr. 1st, 1789. A second edition was issued with the title-page dated 1791, and the plates 1792; other editions followed down to 1828. The maps appeared in some of the later editions of *Cary's New Itinerary.*

In 1798 *Cary's New Itinerary* was published, and ten subsequent editions appeared between 1798 and 1828.

Cary, in 1808, published the *New Universal Atlas* containing sixty maps in large folio. It was first issued in twenty parts of three maps each ; the plates being dated from 1799 to 1807. A second edition appeared in 1811, and a third in 1819. The following year, 1809, Cary brought out the *New English Atlas* containing forty-six maps in imperial folio, some of which had been separately published as early as 1801. The work ran through several editions. Accompanying this atlas is : *An Index containing the Cities, Market and Borough Towns, Parishes, and such other places as are chargeable with Poor Rates, throughout England and Wales ; shewing the Amount paid agreeably to Returns made to Parliament, for the Year ending Easter,* 1803 *; also the Number of Houses in, and the Population of each Place, etc.*

Among the numerous maps issued by Cary may be mentioned *A New and Accurate Topographical Survey of the Environs of London*, 1783. *A Survey of the Country fifteen miles round London*, 1786. *A New and Accurate Plan of London*, 1787. *Cary's New Map of England*, on the scale of 5 miles to 1 inch, 1794. *A New Map of France Divided into departments as decreed by the National Assembly, January 1st*, 1790. 1799 ? *A New Map of Ireland*, 1799. *A New Map of Chinese Tartary*, 1806. *A New Map of Spain and Portugal*, 1807. *A New Map of Scotland*, 1808. *A New Map of Sweden, Denmark and Norway*, 1821. *Cary's Improved Map of England and Wales . . . planned upon a scale of two statute miles to one inch*, 1832. *A New and Accurate Map of the Country twelve miles round London*, 1833 ; and an edition of the *New Plan of London* dated 1836, this being the latest map on which Cary's name appears.

1789.

Somersetshire. By J. Cary, Engraver. Scale of Statute miles, 10 [$=\frac{5}{8}$ inch]. London. Published Sepr. 1789, by J. Cary, Engraver, No. 188, Strand. $3\frac{11}{16} \times 5\frac{3}{16}$in.

In CARY'S TRAVELLER'S COMPANION, OR, A DELINEATION OF THE TURNPIKE ROADS OF ENGLAND AND WALES ; SHEWING THE IMMEDIATE ROUTE TO EVERY MARKET AND BOROUGH TOWN THROUGHOUT THE KINGDOM. LAID DOWN FROM THE BEST AUTHORITIES, ON A NEW SET OF COUNTY MAPS. TO WHICH IS ADDED, AN ALPHABETICAL LIST OF ALL THE MARKET TOWNS, WITH THE DAYS ON WHICH THEY ARE HELD. LONDON. PRINTED FOR JOHN CARY, ENGRAVER, MAP & PRINTSELLER, STRAND. 1ST JANY, 1790. 8VO.

A small clearly engraved road map, drawn with the West at the top, showing towns, principal villages, parks, roads and rivers. Boroughs returning members to Parliament are indicated by asterisks. The roads are carried across the county boundary and their destinations given. The map is printed on thin paper, and the back is plain.

At the top, in the middle, the outside border-line is carried up and forms a narrow oblong panel, vertically shaded, containing the title. Resting on the panel, half of a star indicator of the points of the compass, with indications W., N., and S. On the left of the panel: "By J. Cary"; on the right: "Engraver." Bottom left-hand corner, the scale. A line across the bottom of the plate forms a panel which contains the distances from London to the principal towns.

The border is formed by a double line. Below the border, the imprint.

Sir H. G. Fordham, in his Supplement to *Hertfordshire Maps*, mentions the following editions of this atlas: 1790, 1791, 1806, 1810, 1812, 1814, 1817 ?, 1819, 1821, 1822, 1824, and 1828.

A Map of Somersetshire from the best Authorities. Engraved by J. Cary. Statute miles . . . 10 [=2⅝ inches]. 19¾ × 15in.

In BRITANNIA: OR, A CHOROGRAPHICAL DESCRIPTION OF THE FLOURISHING KINGDOM OF ENGLAND . . . BY WILLIAM CAMDEN. TRANSLATED . . . BY RICHARD GOUGH . . . LONDON: PRINTED BY JOHN NICHOLS, FOR T. PAYNE AND SON, CASTLE-STREET, ST. MARTIN'S; AND G. G. J. AND J. ROBINSON, PATER-NOSTER-ROW. M.DCCLXXXIX. fol.

A very full map, engraved in the same style as the maps in *Cary's New and Correct English Atlas*. Shows towns, villages, churches, hundreds (with names indicated by numbers), hills, forests, downs, moors, roads (with distances from town to town), rivers and bridges.

Bottom left-hand corner, in three columns: "References to the Hundreds." Top right-hand corner, the title and engraver's name. Bottom right-hand corner, the scale. In the middle of the Bristol Channel, a large star indicator of the points of the compass.

The border is formed by a thick and a thin line with a double inner line marked off into degrees and minutes of latitude and longitude. Between the border lines in bottom left-hand corner: "III° Longitude West from London." Plain at the back.

[A Map of the County of Somerset by William Tunnicliff, 1789.]

In A TOPOGRAPHICAL SURVEY OF THE COUNTIES OF SOMERSET, GLOUCESTER, WORCESTER, STAFFORD, CHESTER, AND LANCASTER. CONTAINING A NEW ENGRAVED MAP OF EACH COUNTY . . . BY WILLIAM TUNNICLIFF, LAND SURVEYOR, BATH. 1789. 8vo.

I have not seen this work, but it is referred to in *The Bibliographer's Manual of Gloucestershire Literature* . . . by Francis Adams Hyett . . . and the Rev. William Bazeley . . . Gloucester, 1895. 8vo.

1790.

A Map of Somersetshire, Engraved from an actual Survey with improvements. English Statute miles . . . 10 [=2½ inches]. Haywood Del. Ludlow Sculp. Engraved for J. Harrison, No. 115, Newgate Street, as the Act directs, 8 Mar. 1790. 18½ × 12½in.

In MAPS OF THE ENGLISH COUNTIES, WITH THE SUBDIVISIONS OF HUNDREDS, WAPONTAKES, LATHES, WARDS, DIVISIONS, &C. TO WHICH ARE ADDED TWO FOLIO PAGES OF LETTER-PRESS, TO FACE EACH MAP . . . LONDON: PRINTED BY AND FOR JOHN HARRISON, NO. 115, NEWGATE-STREET. M,DCC,XCI. obl. fol.

A somewhat bare and plain looking map, showing towns, principal villages, hills (by name, except Ham hill which is shown pictorially), hundreds (with names indicated by numbers), meres, moors, downs, parks, roads and rivers.

Top left-hand corner, enclosed by a double line, the title. On the right, a star indicator of the points of the compass. Bottom left-hand corner: "Reference to the Hundreds." Bottom right-hand corner, the scale. The border is formed by a double line with an inner double line marked off into degrees and minutes of latitude and longitude. Below the border, the names of the draughtsman and engraver, and the imprint. The back of the map is plain. A sheet of text accompanies the map, on the back of which is the text of Dorsetshire.

A New Map of Somersetshire from the Latest Authorities. British Statute miles . . . 12 [=2¼ inches]. Jn°. Lodge, Sc., London. Published as the Act directs, Feby. 28th. 1790, by R. Butters. No. 79, Fleet Street. 12¾ × 10¼in.

In THE POLITICAL MAGAZINE . . . FOR THE YEAR 1790. VOLUME 18. LONDON: PRINTED FOR R. BUTTERS, No. 79 FLEET-STREET, ETC. 8vo.

A well covered and boldly engraved map, showing borough and market towns, villages, rectories, vicarages, fairs, forests, hills, mines, moors, parks, trees, the shire stones, roads, rivers and bridges. The number of members returned to Parliament is indicated by asterisks.

Top left-hand corner, the title. A little below, and to the right, a compass indicator. Bottom left-hand corner: "Remarks." Bottom right-hand corner, the scale.

The border is formed by a single line with a double inner line marked off into degrees and minutes of latitude and longitude. Between the border lines at the bottom: "Longitude West from London." Outside the border, top right-hand corner: "Political Mag. Feb. 90." Bottom right-hand corner, the engraver's name. In the middle, the imprint.

Somersetshire. Size of page $4\frac{1}{2} \times 7\frac{1}{2}$in.

IN ENGLAND DELINEATED; OR, A GEOGRAPHICAL DESCRIPTION OF EVERY COUNTY IN ENGLAND AND WALES (BY JOHN AIKIN) . . . LONDON: PRINTED BY T. BENSLEY; FOR J. JOHNSON, ST. PAUL'S CHURCH-YARD. M.DCC.XC. 8vo.

A bare looking outline map, without a border or any ornament whatever. Shows towns, Mendip and Quantock hills, moors and rivers. The names of the adjoining counties are given around the county boundary.

Top left-hand corner, the title. The back is plain.

1791.

A New Map of Somersetshire, by Will$^{m.}$ Tunnicliff, Land Surveyor, 1791. Scale of miles, 10 [$=3\frac{1}{8}$ inches]. $22\frac{1}{8} \times 16\frac{7}{8}$in.

IN A TOPOGRAPHICAL SURVEY OF THE COUNTIES OF HANTS, WILTS, DORSET, SOMERSET, DEVON, AND CORNWALL COMMONLY CALLED THE WESTERN CIRCUIT . . . BY WILLIAM TUNNICLIFF, LAND-SURVEYOR. SALISBURY: PRINTED FOR THE AUTHOR, BY B. C. COLLINS, AND SOLD BY HIM; ALSO BY S. CROWDER, PATERNOSTER-ROW, LONDON; MESSRS. TRUMAN AND SON, EXETER . . . M.DCC,XCI. 8vo.

A clearly engraved, but somewhat bare looking map on a fairly large scale. Coloured in hundreds. The names of the

larger hundreds are printed in large letters. The names of the smaller ones and detached parts are indicated by numbers.

The main roads cross the county boundary and their destinations are indicated.

Shows towns (with their churches), principal villages, hills, hundreds, downs, moors, gentlemen's seats, parks, roads, and rivers.

Top left-hand corner: "Explanation." In the Bristol Channel, just above Watchet, a plain cross with ornamented northern point and E., S., W., at the other points. Bottom left-hand corner, in two columns, references to the hundreds. To the right, the scale. Bottom right-hand corner, the title.

The border is formed by a thick and a thin line with a double inner line marked off into degrees and minutes of latitude and longitude.

1792.

A reprint of Cary's small road map of 1789.

In CARY'S TRAVELLER'S COMPANION . . . LONDON . . . 1ST. JANY. 1791. 8vo.

The maps in this edition are dated Sept. 1, 1792. They are printed on thick paper and on both sides.

"To Glocester" is added to the road leaving Bath. The date in the imprint is corrected to 1792. On the back, is the map of Staffordshire.

A reprint of the map engraved for J. Harrison, 1790.

In MAPS OF THE ENGLISH COUNTIES BY JOHN HARRISON. LONDON, 1792. obl. fol.

I have not seen this edition, but it is mentioned by Sir H. G. Fordham, in his *Hertfordshire Maps*.

A Map of the County of Somerset. A scale of miles, 10 [=3 inches]. A. Crocker delin^t. Frome. London, Printed for C. Dilly, in the Poultry, as the Act directs, March 3^d. 1792. 24¾ × 18¾in.

In THE HISTORY AND ANTIQUITIES OF THE COUNTY OF SOMERSET . . . BY THE REVEREND JOHN COLLINSON . . . BATH: PRINTED BY R. CRUTTWELL; AND SOLD BY C. DILLY, POULTRY; G. G. J. AND J. ROBINSON, AND T. LONGMAN, PATER-NOSTER-ROW; AND T. PAYNE, MEWS-GATE, LONDON; J. FLETCHER, OXFORD . . . MDCCXCI. 4to.

A clearly engraved map very similar to that of Tunnicliff and probably compiled from his survey of 1791. The names of the hundreds are printed in large type and the rivers are somewhat exaggerated which causes them to be the prominent feature of the map. The main roads are carried across the county boundary and their destination given.

Shows towns (with their churches), villages, camps, castles, hills, hundreds, forests, moors, Alfred's tower, roads, rivers and bridges.

Top left-hand corner, in the middle of the Bristol Channel, a peculiar floriated indicator of the cardinal points of the compass. Bottom left-hand corner, set in a landscape, a cartouche containing the title. On the right, the scale.

The border is formed by a thick and thin line with a double inner line marked off into degrees and minutes of latitude and longitude. Below the border, the imprint. Plain at the back.

1793.

Another edition of Cary's map of 1787.

In CARY'S NEW AND CORRECT ENGLISH ATLAS . . . LONDON. PRINTED FOR JOHN CARY, ENGRAVER & MAP-SELLER, NO. 181, NEAR NORFOLK-STREET, STRAND. PUBLISHED AS THE ACT DIRECTS, JANY. 1ST. 1793. 4to.

An impression of Cary's map of 1787 still bearing the original date and imprint, but with some additions to the plate. To the road across the detached portion has been added: "from Sherborne" and "to Blandford." Also along the southern border: "from Weymouth," "from Beaminster" and "from Lyme Regis" are added. The roads, parks and county boundary are coloured.

The maps in the British Museum copy of this atlas, with the exception of Durham which is dated 1793, all bear the original date of 1787. In the following counties Cary's address is corrected to "181 Strand" or, simply, Strand:—Berks, Bucks, Essex, Hants, Hertford, Leicester, Middlesex, Northampton, Oxford, Stafford, and Surrey.

Sir H. G. Fordham has evidently seen a copy of this edition with the maps dated 1793, as he quotes the Hertfordshire map as being re-engraved and dated 1793; and states that: "The maps in this series are all of the same date, except that of Dorset, which is dated (in error) 1795."

1794.

A reprint of the map in the New British Traveller. By G. A. Walpoole. 1784.

In THE NEW AND COMPLETE ENGLISH TRAVELLER . . . BY WILLIAM HUGH DALTON, ESQR. . . . LONDON: PRINTED FOR ALEX. HOGG, No. 16, PATERNOSTER ROW, *etc.* [1794.] fol.

Precisely the same as the original issue.

Another edition of Cary's map of 1787.

In GENERAL VIEW OF THE AGRICULTURE IN THE COUNTY OF SOMERSET . . . BY JOHN BILLINGSLEY . . . LONDON: PRINTED BY W. SMITH. M.DCC.XCIV. 4to.

The map is coloured to show the agriculture of the county. Cary's name is erased from below the title, and, "Engraved for Mr. Billingsley's Agricultural Report" substituted. In the bottom right-hand corner the "Explanation" of the colours is added. The imprint and date are erased.

Cary probably prepared the map especially for this work.

Somersetshire. Engraved by B. Baker, Islington. Scale of miles, 10 [=1⅛ inch]. 9 × 7¼in.

In THE UNIVERSAL MAGAZINE OF KNOWLEDGE AND PLEASURE . . . VOL. XCIV. LONDON: PUBLISHED . . . BY W. BENT, AT THE KING'S ARMS, PATERNOSTER ROW, 1794. 8vo.

The principal feature of the map is the roads. The main roads are continued across the county boundary to the towns in the adjoining counties. Shows towns, principal villages, parks, hills, and rivers. The distances of the towns from London are given in miles.

In the bottom left-hand corner, a long, slightly oval panel containing the title; immediately below is the engraver's name, and the scale.

The border is formed by a thick and a thin line with a double line inside marked off into degrees and minutes of latitude and longitude. Between the border lines, at the bottom: "Longitude West from Greenwich."

1795.

Another edition of the map engraved by J. Lodge. 1790.

In [A COLLECTION OF MAPS OF THE COUNTIES OF ENGLAND, 1795.] 8vo.

The map is the same as the 1790 issue; but the imprint, engraver's name, and "Political Mag. Feb. 90," are erased.

A reprint of the map in England Delineated by J. Aikin. 1790.

In ENGLAND DELINEATED . . . THIRD EDITION . . . LONDON: PRINTED FOR J. JOHNSON, ST. PAUL'S CHURCH-YARD. M.DCC.XCV. 8vo.

1796.

A reprint of the Bird's-Eye view by G. Bickham, 1750.

In A CURIOUS COLLECTION OF BIRD'S-EYE VIEWS OF THE SEVERAL COUNTIES IN ENGLAND & WALES; EXHIBITING A PLEASING LANDSCAPE OF EACH COUNTY . . . FINELY ENGRAVED ON FORTY SIX PLATES. BY GEORGE BICKHAM, JUNIOR. LONDON: PUBLISHED BY ROBERT LAURIE AND JAMES WHITTLE, MAP, CHART, AND PRINT SELLERS, NO. 53, FLEET STREET, (SUCCESSORS TO THE LATE MR. ROBERT SAYER.) 1796. 4to.

The view is precisely the same as the earlier issue; but the plate is reduced by about ¾in. at top and bottom, thus cutting off the title and dedication at the top, and the note and imprint at the bottom.

Re-engraved at the top is "Somersetshire" and number "31."

1797.

Somerset for the Agricultural Survey taken by Jn°. Billingsley. Sketched by W^m^. White, 1797. Statute miles, 20 [=3¼ inches]. 10½ × 8⅜in.

In GENERAL VIEW OF THE AGRICULTURE OF THE COUNTY OF SOMERSET . . . BY JOHN BILLINGSLEY, ESQ. . . . BATH, PRINTED BY R. CRUTTWELL, FOR THE AUTHOR; AND SOLD BY C. DILLY, POULTRY, LONDON. MDCCXCVII. 8vo.

An outline map prepared to show the nature of the surface of the ground for agricultural purposes.

Shows principal towns, hills, downs, roads and rivers.

Bottom left-hand corner, explanation of the signs used. On the right, the title. Bottom right-hand corner, the scale.

The border is formed by a fine line with a double inner line marked off into degrees and minutes of latitude and longitude. Between the border lines, at the bottom: "West Longitude from London."

1798.

A reprint of Billingsley's map of 1797.

In GENERAL VIEW OF THE AGRICULTURE . . . OF SOMERSET . . . SECOND EDITION . . . BATH . . . MDCCXCVIII. 8vo.

1800.

Second edition of Day and Masters' map of 1782.

An unaltered impression of the 1782 issue, coloured in hundreds, still bearing the original imprint and date, both in the title and below the border. Each of the nine sheets have on their margins: "Published by W. Faden, Charing Cross, July 1st. 1800. Second Edition." And below the original imprint on the title plate: "Second Edition. Published by W. Faden, Charing Cross, July 1st. 1800."

A reprint of the map issued in England Delineated by J. Aikin, 1790.

In ENGLAND DELINEATED . . . FOURTH EDITION . . . 1800.

1801.

A New Map of the County of Somerset Divided into Hundreds. London: Printed for C. Smith, No. 172, Strand. January 6th. 1801. Jones & Smith, Sc., Pentonville. Scale, 14 miles [=3¾ inches]. 19¾ × 17¼in.

In SMITH'S NEW ENGLISH ATLAS. BEING A COMPLETE SET OF COUNTY MAPS, DIVIDED INTO HUNDREDS. ON WHICH ARE DELINEATED ALL THE DIRECT AND CROSS ROADS . . . CITIES, TOWNS, AND MOST CONSIDERABLE VILLAGES, PARKS, GENTLEMEN'S SEATS, RIVERS AND NAVIGABLE CANALS . . . ACCOMPANIED BY AN INDEX VILLARIS . . . LONDON. PRINTED FOR C. SMITH, MAPSELLER, NO. 172 (CORNER OF SURREY STREET,) STRAND. 1804. fol.

A well engraved map, with a somewhat overcrowded appearance and coloured in hundreds. Very similar to Cary's map of 1805. Shows towns (with their distances from London in miles), villages, churches and chapels, gentlemen's seats, parks, forests, woods, hills, hundreds (with names indicated by numbers), canals, moors, roads (with distances in miles from town to town), rivers and bridges. The main roads are carried across the county boundary, and their destinations given.

Top left-hand corner, the title and imprint. Bottom left-hand corner, in three columns: "Reference to the Hundreds." On the right, a star indicator of the points of the compass, and, just below, the engraver's name. Top right-hand corner, note giving the distance from London to Bath. Bottom right-hand corner: "Explanation." On the left, the scale.

The border is formed by two fine lines with an intermediate thick one, and a double inner line marked off into degrees and minutes of latitude and longitude. Between the border lines, at the bottom: "Longitude West from Greenwich."

The map of England and those of the counties are dated, January 6th. 1801, and were separately published at that time. They were brought together, with a map of Wales, in two sheets and issued collectively in 1804.

These maps bear a considerable resemblance to those in *Cary's New English Atlas* . . . LONDON . . . 1809, so much so that one would imagine they were taken from the same source.

Sir H. G. Fordham states that editions were issued in 1808, 1818, 1821, 1827, 1843, and 1846; but the only copies I have seen are those in the British Museum, 1804 and 1808.

1803.

A further reprint of the map issued in England Delineated by J. Aikin. 1790.

In ENGLAND DELINEATED . . . FIFTH EDITION . . . LONDON: PRINTED FOR J. JOHNSON . . . BY T. BENSLEY . . . 1803. 8vo.

Somersetshire. Scale of 20 miles [=⅜ inch]. Sold by J. Luffman, 28, Little Bell Alley, Coleman Street, London. 2¼ inches in diameter.

In A NEW POCKET ATLAS AND GEOGRAPHY OF ENGLAND AND WALES, ILLUSTRATED WITH FIFTY-FIVE COPPER-PLATES

. . . BY JOHN LUFFMAN, GEOGR., LONDON, ENGRAVED, PRINTED & PUBLISHED BY J. LUFFMAN, NO. 28, LITTLE BELL ALLEY, COLEMAN STREET, 1803. 12mo.

A small circular map showing parts of the adjoining counties, its chief feature being the roads. It occupies the upper half of a 12mo. page with descriptive letterpress, in fifteen lines, printed below. The first line of the text is printed within the mark of the copper-plate. Coloured in counties.

Shows the main roads and towns only.

In the Bristol Channel, an arrow with cross line indicating the cardinal points.

The circular border is formed by two fine lines with an intermediate thick one and a similar inner border with a space of ¼ inch between the two. In the space between the border lines, at the top: "Somersetshire"; on the right: "Ilchester Co. Town 123 miles from London"; at the bottom, the scale; on the left: "Sends 18 Members to Parlmt." Below the border, the imprint. At the top of the page: "31." Plain at the back.

A Topographical Map of the County of Somerset Reduced from the Large Survey in Nine Sheets by W. Day & Thos. Masters. London. Published by W. Faden, Geographer to His Majesty & to His Royal Highness the Prince of Wales, Charing Cross, Jan. 1. 1803. [Scale, about 3 miles to the inch.] 16⅞ × 20¾in.

A finely engraved map, coloured in hundreds, showing towns (with distances from London), villages, gentlemen's seats, hills, boundaries of hundreds (but no names), moors, canals, windmills, roads (with distances from town to town), rivers and bridges.

Top left-hand corner: "Plan of the City of Bath, 1803." Bottom left-hand corner, title and imprint.

The border is formed by a thick and a thin line with a double inner line marked off into degrees and minutes of latitude and longitude. Between the border lines at the bottom: "Longitude West from Greenwich Observatory."

Somersetshire. Scale of miles, 10 [=⅝ inch]. 3¼ × 4⅝in.

IN AN ATLAS OF ENGLAND . . . LONDON, PRINTED AND SOLD BY R. BUTTERS, NO. 22, FETTER LANE, FLEET STREET. [1803.] 8vo.

The only copy known to me is in the University Library, Cambridge.

For description of the map see the second issue in *The Picture of England*, 1804.

1804.

Another edition of C. Smith's map of 1801.

I have not seen a copy of this edition, but the maps in the second edition of *Smith's New English Atlas*, 1808, are all dated January 6th. 1804, and, added below: "2nd Edition Corrected to 1808." Presumably these maps were again issued separately, with the above date, directly after the publication of the first edition of the atlas in 1804, being again corrected and issued in the second edition of the atlas in 1808.

A reprint of the map issued in An Atlas of England, 1803.

In THE PICTURE OF ENGLAND ILLUSTRATED WITH CORRECT COLOUR'D MAPS OF THE SEVERAL COUNTIES . . . BY WILLIAM GREEN . . . VOL. II. . . . LONDON: PRINTED FOR J. HATCHARD, BOOKSELLER TO HIS MAJESTY, PICCADILLY. 1804. 8vo.

A small outline map, the roads being the chief feature. It is drawn with the north on the left. A peculiarity of this work is that some of the maps are drawn upside down, some with the north on the left, and others with the north on the right.

Shows towns, main roads (which are coloured), and rivers.

Top right-hand corner, the scale. Bottom right-hand corner, an arrow, with short cross line, pointing to the left.

The border is formed by two plain lines. Below the border, the title. Plain at the back. Accompanied by seventeen pages of descriptive text.

1805.

Another edition of Cary's map of 1789.

In NEW BRITISH ATLAS, BEING A COMPLETE SET OF COUNTY MAPS, ON WHICH ARE DELINEATED ALL THE ROADS, CITIES, TOWNS, VILLAGES, RIVERS & CANALS; TOGETHER WITH CORRECT GENERAL MAPS OF ENGLAND, WALES, SCOTLAND & IRELAND. LONDON: PRINTED FOR JOHN STOCKDALE, PICCADILLY, 1805. fol.

A coloured impression of Cary's map issued in Gough's edition of Camden's *Britannia*, 1789, with: "Published by John Stockdale, Piccadilly, 26th March, 1805" added immediately above Cary's name.

A New Map of Somersetshire, Divided into Hundreds, exhibiting Its Roads, Rivers, Parks, &c. By John Cary. 1805. Scale, 10 miles [=3 inches]. London: Published by J. Cary, Engraver & Mapseller, No. 181, Strand, Novr. 1st. 1805. 21⅛ × 19in.

IN CARY'S NEW ENGLISH ATLAS; BEING A COMPLETE SET OF COUNTY MAPS, FROM ACTUAL SURVEYS . . . ON WHICH ARE PARTICULARLY DELINEATED THOSE ROADS WHICH WERE MEASURED BY ORDER OF THE RIGHT HONOURABLE THE POST-MASTER-GENERAL, BY JOHN CARY . . . TO WHICH IS ADDED A COPIOUS INDEX . . . LONDON: PRINTED FOR J. CARY, ENGRAVER AND MAP-SELLER, NO. 181, NEAR NORFOK STREET, STRAND, 1809. fol.

A beautifully engraved map coloured in hundreds. It is prepared in the same style, and bears a great resemblance to C. Smith's map of 1801. It would hardly be expected that a master of his profession, such as Cary, would imitate another man's work; yet there is such a remarkable resemblance between the maps in *Cary's New English Atlas* and those in *Smith's New English Atlas* that one is inclined to think that Cary followed Smith's design.

Shows towns (with distances from London), villages, forests, hills, moors, canals, gentlemen's seats, parks, hundreds (with names), roads (with distances from town to town), rivers and bridges. The main roads are carried just across the county boundary with their destination and distance given.

Top right-hand corner, a star indicator of the points of the compass. Bottom left-hand corner, an oval plaque, shaded round the bottom edge, containing the title. Bottom right-hand corner, an oblong panel vertically shaded, with the scale. Above, a note of five lines referring to the Dorset and Somerset canal.

The border is formed by two fine lines with an intermediate thick one, and an inner double line marked off into degrees and minutes of latitude and longitude. Between the border lines, at the bottom: "Longitude West from London." Below the border, the imprint.

Somersetshire. By John Luffman, Geog^r. Published June 1. 1805, by Luffman, Little Bell Alley, Coleman Street, London. $9\frac{7}{8} \times 7\frac{3}{4}$in.

I have not seen this map; but I have seen a map of Essex with a similar imprint. Essex bears the number "12" and is, no doubt, from an atlas of the English Counties published by Luffman in or about 1805.

1806.

A reprint of Cary's small road map of 1789.

In CARY'S TRAVELLER'S COMPANION . . . LONDON: PRINTED FOR JOHN CARY, ENGRAVER AND MAP-SELLER. STRAND, 1806. 8vo.

The date on the map is corrected to "July 1, 1806." I have not seen this edition, but Mr. G. Goode, of the Cambridge University Library, has supplied me with information from a copy in his charge.

A reprint of Cary's map, issued in Camden's Britannia, 1789, as re-issued in the New British Atlas, 1805.

In BRITANNIA: OR, A CHOROGRAPHICAL DESCRIPTION . . . OF ENGLAND . . . BY W. CAMDEN. TRANSLATED . . . BY RICHARD GOUGH. THE SECOND EDITION . . . LONDON: PRINTED FOR J. STOCKDALE, PICCADILLY; BY J. NICHOLS AND SON, RED LION PASSAGE, FLEET STREET, 1806. fol.

An uncoloured impression still bearing the date 1805.

Another edition of the map engraved by B. Baker in the Universal Magazine, 1794.

In LAURIE AND WHITTLE'S NEW AND IMPROVED ENGLISH ATLAS, DIVIDED INTO COUNTIES . . . LONDON: PRINTED AND PUBLISHED BY ROBERT LAURIE AND JAMES WHITTLE, No. 53, FLEET-STREET. 1807. obl. 8vo.

A coloured impression, with a star indicator of the compass, added as a background to the panel bearing the title, the points coming below the panel and partly obliterating the engraver's name. Distances of the principal towns from London have been corrected: Taunton, 145 in place of 141; Ilchester,

127 in place of 128, and so on. Below the border is added: "Published October 13th. 1806, by Laurie & Whittle, No. 53, Fleet Street, London."

Plain at the back. Accompanied by a sheet of text giving antiquities, seats, fairs, markets, etc.

A reprint of Luffman's small circular map of 1803.

In A NEW POCKET ATLAS AND GEOGRAPHY . . . BY JOHN LUFFMAN . . . LONDON. PRINTED FOR LACKINGTON, ALLEN AND CO., TEMPLE OF THE MUSES, FINSBURY SQUARE, 1806. 8vo.

An unaltered impression of the 1803 issue. Uncoloured. The plate number "31" is printed close to the border of the map in this edition.

A copy of the atlas is in the University Library, Cambridge.

Somersetshire. Scale of Statute miles, 10 [=⅝ of an inch]. 4⅜ × 4⅞in.

In TOPOGRAPHICAL AND STATISTICAL DESCRIPTION OF THE COUNTY OF SOMERSET . . . BY GEORGE ALEXANDER COOKE . . . LONDON: PRINTED FOR C. COOKE, NO. 17, PATERNOSTER ROW BY BRIMMER AND CO., UPPER MARY-LE-BONE STREET, ETC. [1806.] 12mo.

A small map coloured in hundreds, on the same scale and very similar in style and detail to Cary's road map of 1789. It is drawn with the west at the top.

Shows towns (with distances from London), principal villages, hundreds (with names indicated by numbers), roads and rivers.

Top left-hand corner, list of the hundreds 1-23. Bottom left-hand corner, small compass indicator pointing to the right. Below, the scale. Top right-hand corner, continuation of the hundreds 24-43. The outside border lines at the top are carried up ⅛ of an inch which forms a vertically shaded panel containing the title.

The border is formed by two lines with a double inner line marked off into degrees and minutes of latitude and longitude. Plain at the back. Accompanying the map is: "Index of Distances from Town to Town," and, "An Itinerary of The Direct and Principal Cross Roads, in Somersetshire. In which is included the Stages, Inns, and Gentlemen's Seats."

1807.

Somersetshire. 10 miles [$=1\frac{5}{16}$ inch]. Drawn and Engraved under the direction of E. W. Brayley. Engraved by J. Roper, from a Drawing by G. Cole, to accompany the Beauties of England & Wales. London ; Published for the Proprietors, by Vernor, Hood, & Sharpe, Poultry, Septr. 1st. 1807. $9\frac{1}{8} \times 7$in.

In THE BRITISH ATLAS : COMPRISING A COMPLETE SET OF COUNTY MAPS, OF ENGLAND AND WALES ; WITH A GENERAL MAP OF NAVIGABLE RIVERS AND CANALS ; AND PLANS OF CITIES AND PRINCIPAL TOWNS. LONDON : PRINTED FOR VERNOR, HOOD, AND SHARPE ; LONGMAN, HURST, REES AND ORME ; J. HARRIS ; J. CUTHELL ; J. CUNDEE ; W. FADEN ; J. AND A. ARCH ; CROSBY & CO. ; J. RICHARDSON ; AND J. M. RICHARDSON. 1810. 4to.

A coloured map full of detail, and, in appearance, somewhat over crowded. Shows towns (with distances from London), villages, castles, seats, parks, abbeys and priories, encampments, Roman roads and stations, Exmoor forest, moors, hills, hundreds (with names indicated by numbers), roads (with distances from town to town given in Roman numerals), and rivers. The roads are carried just over the county boundary with destinations and distances.

Top left-hand corner, list of "Hundreds." To the right and slightly below, a star compass indicator. Bottom left-hand corner : "Explanation." Top right-hand corner, note giving distances from London to Bath by three routes. Bottom right-hand corner, the scale.

The border is formed by two fine lines with an intermediate thick one and a double inner line marked off into degrees of latitude and longitude. In the middle, at the top, the outer border lines are carried up slightly in order to form a panel for the title. Between the border lines, at the bottom : "3° W. from Greenwich" and "Drawn and Engraved under the direction of E. W. Brayley." Below the border, the imprint. Left-hand corner, engraver and draughtsman's names. Right-hand corner : "to accompany the Beauties of England & Wales."

Tour through the County of Somerset. A Geographical Game. Scale of miles, 10 [$=3\frac{3}{8}$ inches]. Published May 1. 1807, by John Wallis, sen., No. 13, Warwick Square and John Wallis Jun. No. 188, Strand, London. $23\frac{1}{2} \times 17\frac{1}{2}$in.

An outline map coloured in hundreds. This map was prepared for some geographical game. Attached to the towns and large villages are numbers 1 to 77, enclosed in circular panels, Yeovil being number 1 and Bath 77.

Shows towns, principal villages, hundreds, hills, roads, and rivers.

Top left-hand corner, compass indicator. Bottom left-hand corner, the title on a piece of masonry with a background of trees; on the right: "Distances from London." Bottom right-hand corner, the scale.

The border is formed by a thick line with a fine inner line. Between the border lines, at the bottom, the imprint.

1808.

Another edition of C. Smith's map of 1801.

In SMITH'S NEW ENGLISH ATLAS . . . LONDON . . . 1804. 2ND. EDITION CORRECTED, 1808. fol.

The date is corrected to January 6th. 1804, and below is added "2nd. Edition Corrected to 1808." On the north, the road from Bath is continued, outside the county boundary, to Bristol. On the south, the Dulverton road is extended to Bampton. At the southern end of the Frome canal: "to Shillingstone Okeford" is added. South-east of Yeovil: "Bradford Abbas" and "Yetminster" are added.

Somerset in which is laid down every Parish & Place containing upwards of 40 houses. British miles, 10 [=1 inch]. Cooper del^t. et sculp^t. Published Jany. 1st. 1808, by R. Phillips, Bridge Street, Blackfriars, London. $7\frac{1}{8} \times 4\frac{1}{8}$in.

In A TOPOGRAPHICAL DICTIONARY OF THE UNITED KINGDOM . . . ACCOMPANIED BY FORTY-SIX MAPS, DRAWN PURPOSELY FOR THIS WORK ON AN ORIGINAL PLAN. BY BENJAMIN PITTS CAPPER, ESQR. LONDON: PRINTED FOR RICHARD PHILLIPS, BRIDGE-STREET, BLACKFRIARS . . . 1808. J. G. BARNARD, PRINTER, SNOW-HILL. 8VO.

A small clearly engraved map. Shows borough and market towns, principal villages, hills, hundreds (with names indicated by numbers), roads, and rivers.

Top left-hand side, in an oblong panel, the title. Bottom left-hand corner, the scale. Above, in three columns, a list of the hundreds. Top right-hand corner, an indicator of the

cardinal points of the compass. Bottom right-hand corner, note giving number of parishes, inhabited houses, inhabitants, acres of land, etc.

The border is formed by a thick and a thin line. Outside the border, top right-hand corner: "Plate XXXI." At the bottom, the imprint and engraver's name. The bottom border cuts through the detached part of the hundred of Horethorne. Plain at the back.

1809.

Another edition of Cary's map of 1787.

In CARY'S NEW AND CORRECT ENGLISH ATLAS, JULY 1ST. 1809. 4to.

There is a copy in the Cambridge University Library.

A further reprint of the map issued in England Delineated by J. Aikin. 1790.

In ENGLAND DELINEATED . . . SIXTH EDITION . . . LONDON: PRINTED FOR J. JOHNSON, ST. PAUL'S CHURCH-YARD. 1809. 8vo.

This is the last reprint of the 1790 map.

1809-17.

Ordnance Survey of England and Wales. Scale, 1 inch = 1 mile. 1805-1844.

Strictly speaking this is not a county map, but one of England and Wales; sheets 18, 19, 20, and 21 representing Somersetshire. There is no general title to this map. Between the border lines in the left-haud bottom corner of sheets 20 and 21 is the imprint: "Published 11th. Octr. 1809, by Lt. Col. Mudge, Tower." Bottom right-hand corner, between the border lines: "Engraved at the Drawing Room in the Tower by Benjn. Baker & Assistants—The writing by Eben^r. Bourne." Below the border, the scale.

This is the first map prepared from a scientific Survey. From 1782 down to this time the new maps of Somersetshire were based upon Day and Masters' survey, but after the publication of the Ordnance maps there was very little, if any, independent surveying.

The Ordnance Survey is too well known to require any description, beyond a passing remark that it is hill-shaded and all the surface features given.

1810.

A reprint of Cary's small road map of 1789.

In CARY'S TRAVELLER'S COMPANION . . . LONDON. 1810. 8vo.

This edition is mentioned by Sir H. G. Fordham, in his *Notes on British and Irish Itineraries and Road-Books, Hertford*, 1912.

Somersetsh. Scale of miles, 12 [$=\frac{3}{4}$ inch]. London. Publish'd by J. Wallis, Engraver, 77, Berwick Str., Soho. $3\frac{3}{4} \times 5\frac{1}{4}$in.

In WALLIS'S NEW POCKET EDITION OF THE ENGLISH COUNTIES OR TRAVELLERS COMPANION IN WHICH ARE CAREFULLY LAID DOWN ALL THE DIRECT & CROSS ROADS, CITIES, TOWNES, VILLAGES, PARKS, SEATS, AND RIVERS WITH A GENERAL MAP OF ENGLAND i [sic] WALES. LONDON. PUBLISHED BY J. WALLIS, ENGRAVER, BERWICK ST., SOHO, AND SOLD BY DAVIES & ELDRIDGE, EXETER. [1810.] 12mo.

A small coloured map drawn with the West at the top. Shows towns (with distances from London), principal villages, parks, seats, hills, roads and rivers. The number of members returned to Parliament is indicated by asterisks.

Top left-hand corner, a small star indicator of the points of the compass. Bottom left-hand corner, the scale. The roads are carried slightly over the county boundary with destinations given.

The border is formed by a thick and a thin line, with a double inner line marked off into degrees of latitude and longitude. The outer lines at the top are carried up about $\frac{1}{4}$ of an inch in order to accommodate an oblong panel, vertically shaded, containing the title. At the bottom the same lines are $\frac{3}{8}$ of an inch below the inner border thus forming a panel for the "Explanation." Outside the border, top right-hand corner, "35." At the bottom, the imprint. Plain at the back.

Somersetshire. Scale of miles, 12 [$=\frac{9}{16}$ inch]. London, Published by R. Miller, 24, Old Fish Street. $4\frac{1}{8} \times 2\frac{5}{8}$in.

In MILLER'S NEW MINIATURE ATLAS CONTAINING A COMPLETE SET OF COUNTY MAPS IN WHICH ARE CAREFULLY DELINEATED

ALL THE PRINCIPAL DIRECT & CROSS ROADS . . . LONDON. PUBLISHED BY R. MILLER, 24, OLD FISH STREET, ST. PAUL'S. [1810.] 8vo.

A small map, the roads being its principal feature. Shows towns, roads, and rivers.

Bottom left-hand corner, in a long panel, the title. Top right-hand corner, the scale. The border is formed by a thick line between two fine ones, with a double inner line marked off into degrees and minutes of latitude and longitude. Outside the border, bottom right-hand corner: "39"; in the middle, the imprint: "London, Published by R. Miller, 24, Old Fish Street."

Dioc.' Bathon' et Wellen'. A. Arrowsmith delint. A.D. MDCCCX. 19¾ × 15½in.

In VALOR ECCLESIASTICUS TEMP. HENR. VIII . . . VOL. I. PRINTED BY COMMAND OF HIS MAJESTY KING GEORGE III . . . 1810. fol.

A clearly printed map, combined with the diocese of Bristol, divided into deaneries, showing rectories, vicarages, abbeys, monasteries, rivers, etc.

Top left-hand corner, the title. Left-hand side: "Note Explans." Top right-hand corner: "Dioc'. Bristoll' antea Sarum." Right-hand side, list of references.

The border is formed by a thick line between two fine ones with a double inner line marked off into degrees of latitude and longitude. Below the border, the engraver's name and date.

1811.

A reprint of Cary's large map of 1805.

In CARY'S NEW ENGLISH ATLAS . . . BY J. CARY . . . LONDON . . . 1811. fol.

The date in the cartouche is corrected to 1811, and that in the imprint to April 28th, 1811.

1812.

A reprint of Cary's quarto map of 1787.

In CARY'S NEW AND CORRECT ENGLISH ATLAS . . . LONDON, 1812. 4to.

The only copy of this edition known to me is one mentioned by Sir H. G. Fordham, in the Supplement to his *Hertfordshire Maps*, where he states that the maps are re-dated 1812.

A reprint of Cary's small road map of 1789.

In CARY'S TRAVELLER'S COMPANION. LONDON, 1812. 8vo.

A copy of this issue is in the Cambridge University Library.

Somersetshire. Engrav'd by J. Wallis. Scale of miles, 12 [$=\frac{9}{16}$ inch]. London. Publish'd by S. A. Oddy, 1812. $10\frac{1}{2} \times 7\frac{1}{3}$in.

In A NEW AND IMPROVED COUNTY ATLAS. WALLIS'S NEW BRITISH ATLAS . . . LONDON. PUBLISHED BY J. WALLIS. 1812. fol.

Coloured in hundreds, showing towns (with distances from London), villages, parks, hills, moors, roads, canals, and rivers.

Top left-hand corner, list of the "Hundreds." Bottom left-hand corner, the title, in a vertically hatched panel which crosses a star compass indicator. Below the points of the star, the engraver's name. Top right-hand corner, the scale. Bottom right-hand corner: "Explanation."

The border is formed by two fine lines with an intermediate thick one, and a double inner line marked off into degrees and minutes of latitude and longitude. Between the border lines, at the bottom: "Lon. W. of Greenwich." Below the border, the imprint.

From a copy of the atlas in the University Library, Cambridge.

1813.

A reprint of Cooper's map of 1808.

In A TOPOGRAPHICAL DICTIONARY OF THE UNITED KINGDOM . . . BY BENJAMIN PITTS CAPPER, ESQ. . . . LONDON: PRINTED FOR LONGMAN, HURST, REES, ORME, AND BROWN, PATERNOSTER ROW. 1813. 8vo.

An uncoloured impression still bearing the original imprint and date.

1814.

A reprint of Cary's small road map of 1789.

In CARY'S TRAVELLER'S COMPANION . . . LONDON. 1814. 8vo.

The imprints on the maps are corrected to "May 1st, 1814." A copy of this edition of the atlas is in the University Library, Cambridge.

1816.

A reprint of the map engraved by J. Roper for the Beauties of England & Wales. 1807.

In ENGLISH TOPOGRAPHY: OR, A SERIES OF HISTORICAL, AND STATISTICAL DESCRIPTIONS OF THE SEVERAL COUNTIES OF ENGLAND AND WALES. ACCOMPANIED BY A MAP OF EACH COUNTY . . . [BY J. NIGHTINGALE.] LONDON: PRINTED FOR BALDWIN, CRADOCK AND JOY, PATERNOSTER ROW, 1816. 4to.

An unaltered impression still bearing the original imprint and date.

Sir H. G. Fordham, in his *Hertfordshire Maps*, mentions another issue of this work; the maps having the imprints erased, but the preface still retaining the original date "London, October, 1816." The imprint of the atlas is corrected to: "James Goodwin & Thomas Mc Lean."

1817.

A reprint of Cary's small road map of 1789.

In CARY'S TRAVELLER'S COMPANION . . . LONDON. 1817. 8vo.

Sir H. G. Fordham, in the Supplement to his *Hertfordshire Maps*, says: "No doubt an edition of the Traveller's Companion was reprinted in 1817, as two maps (Cheshire and Derbyshire) retain the date, 'Jan. 1, 1817,' in the imprint in the subsequent issue."

Langley's New map of Somersetshire. Scale of miles, 10 [=1¼ inch]. Printed and Published by Langley & Belch, No. 173, High Street, Borough, London, April 1st. 1817. 10⅛ × 6¾in.

In LANGLEY'S NEW COUNTY ATLAS OF ENGLAND AND WALES, EMBELLISHED WITH A BEAUTIFUL VIGNETTE TO EACH MAP . . . LONDON. PUBLISHED BY LANGLEY & BELCH, 173, HIGH STREET, BOROUGH. [1818.] 4to.

A small map coloured in hundreds. It bears a great resemblance to the map engraved by J. Roper for *The Beauties of England & Wales*, 1807. Shows borough and market towns

(with distances from London), villages, seats, parks, canals, hills, moors, hundreds (with names indicated by numbers), roads, and rivers. The number of members returned to Parliament is indicated by asterisks.

Top left-hand corner, list of the hundreds. On the right, a small compass indicator. Bottom left-hand corner, view of "Vincents Rock and Hotwells, Bristol." Bottom right-hand corner: "Explanation." On the left the scale.

The border is formed by a thick line with a double inner line marked off into degrees and minutes of latitude and longitude. Between the border lines, at the bottom: "West of Greenwich." Outside the border, at the top, the title; at the bottom, the imprint.

Sir H. G. Fordham possesses a copy of this atlas, and also an edition with the date omitted from the imprint of some of the maps.

1818.

A reprint of the map issued in Cary's New and Correct English Atlas, 1787.

In CARY'S NEW AND CORRECT ENGLISH ATLAS . . . LONDON . . . 1818. 4to.

Sir H. G. Fordham, in *Hertfordshire Maps*, says this edition "retains the original title page of 1787 and 1793, with, at the foot, Corrected to 1818." There is a copy in the Cambridge University Library.

A reprint of C. Smith's map of 1801.

In SMITH'S NEW ENGLISH ATLAS . . . LONDON. 1818. fol.

The maps bear the earlier date of 1804 with the addition of "3rd Edition. Corrected to 1818."

A copy of this edition of the atlas is in the University Library, Cambridge.

A reprint of Cary's large map of 1805.

In CARY'S NEW ENGLISH ATLAS . . . LONDON . . . 1818. fol.

This is apparently the third edition of Cary's large atlas. I have not seen it, but it is noted by Sir H. G. Fordham in *Hertfordshire Maps*, and there is a copy in the Cambridge University Library.

Somerset S. British Statute miles, 10 [=1⅜ inch]. Neele, Sculpt. Strand. Published by J. Robins & Co., Albion Press. London, January 1, 1818. 9¾ × 7¾in.

In THE NEW BRITISH TRAVELLER, OR, MODERN PANORAMA OF ENGLAND AND WALES . . . BY JAMES DUGDALE . . . VOL. 4. LONDON: PRINTED AND PUBLISHED BY J. ROBINS AND CO., ALBION PRESS, IVY LANE, PATERNOSTER ROW, 1819. 4to.

A well filled map showing towns (with distances from London), villages, parks, forests, canals, hills, moors, roads, and rivers.

Bottom left-hand corner, the scale. Above, in a horizontally shaded panel, the title. Bottom right-hand corner, star indicator of the points of the compass. The main roads are carried just over the county boundary with their destinations given.

The border is formed by a thick line between two thin ones, with a double inner line marked off into degrees and minutes of latitude and longitude. Between the border lines, at the bottom: "Longitude West from London." Below the border, the imprint and engraver's name.

1819.

A further reprint of Cary's small road map of 1789.

In CARY'S TRAVELLER'S COMPANION . . . LONDON . . . 1819. 8vo.

Mentioned by Sir H. G. Fordham in his *Hertfordshire Maps*.

Another edition of Wallis's map of 1810.

In LEWIS'S NEW TRAVELLER'S GUIDE, OR A POCKET EDITION OF THE ENGLISH COUNTIES, CONTAINING ALL THE DIRECT & CROSS ROADS IN ENGLAND & WALES. WITH THE DISTANCES OF EACH PRINCIPAL PLACE FROM LONDON. LONDON. PUBLISH'D BY W. LEWIS, NO. 21, FINCH LANE, CORNHILL. [1819.] 12mo.

The title-page is undated, but the preface is dated "Oct. 16, 1819."

An unaltered impression of the earlier issue, but with the original imprint erased and "London Publish'd by W. Lewis, Finch Lane" substituted.

The map is accompanied by a sheet of descriptive text including a list of towns, with their distances from London and from each other, the principal inns, rivers, remarkable views, and the dates of fairs held in the county.

A coloured reprint of the map engraved by Neele, and issued by J. Robins, 1818.

In ROBINS'S ATLAS OF ENGLAND AND WALES ACCURATELY ENGRAVED BY NEELE, FROM THE LATEST SURVEYS. LONDON. PUBLISHED BY J. ROBINS AND CO., ALBION PRESS, IVY LANE, PATERNOSTER ROW, 1819. 4to.

Another edition of the map issued in Wallis's New British Atlas. 1812.

In ELLIS'S NEW AND CORRECT ATLAS OF ENGLAND AND WALES, BEING AN ENTIRE NEW SET OF COUNTY MAPS . . . LONDON. [1819.] 4to.

The original imprints are erased from the Maps. The preface is dated July 1st. 1819, and the maps of Berks, Cornwall, and Lancashire have at the top, outside the border: "Second Edition with Considerable Improvements and Additions, by G. Herbert, Geographer."

I have not seen this work, but Sir H. G. Fordham mentions it in his *Hertfordshire Maps.*

1820.

A further reprint of the map engraved by J. Roper for the Beauties of England & Wales, 1807.

In ENGLISH TOPOGRAPHY . . . [BY J. NIGHTINGALE.] LONDON: PUBLISHED BY JAMES GOODWIN AND THOMAS MCLEAN. [1820.] 4to.

Except for the omission of the imprint, this is probably an unaltered impression of the original. I have not examined this edition, but it is noted by Sir H. G. Fordham in his *Hertfordshire Maps*, where he states that the date is problematic, but not earlier than 1818.

A reprint of the map issued in Wallis's New British Atlas, 1812.

Sir H. G. Fordham, in his *Hertfordshire Maps*, says this set of maps was re-issued in 1820 by J. Phelps, No. 27, Paternoster Row, but in what publication he does not know.

A reprint of R. Miller's map of 1810.

IN DARTON'S NEW MINIATURE ATLAS CONTAINING A COMPLETE SET OF COUNTY MAPS . . . LONDON. PUBLISHED BY WILLIAM DARTON, 58, HOLBORN HILL. [1820.] 12mo.

A coloured impression of the small map in *Miller's New Miniature Atlas*, with the imprint corrected to: "London: William Darton, 58, Holborn Hill." It is accompanied by a sheet of letterpress in which the population is given from the census returns of 1811.

The only copy of this atlas known to me is in the possession of Mr. Herbert E. Norris, of Cirencester.

Somersetshire. Scale of miles, 10 [$=\frac{7}{8}$ inch]. $2\frac{3}{8} \times 3\frac{7}{16}$in.

IN THE POCKET TOURIST & ENGLISH ATLAS, BEING A NEW AND COMPLETE SET OF COUNTY MAPS, EXHIBITING THE WHOLE OF THE TURNPIKE ROADS . . . LONDON: PRINTED FOR O. HODGSON, MAIDEN LANE, WOOD ST. [1820.] 12mo.

A small road map, drawn with the west at the top, very similar to the map in *Miller's New Miniature Atlas*. Shows towns (with distances from London), roads, and rivers.

Top left-hand corner, an arrow, with transverse line, indicating the north. Bottom left-hand corner, the scale.

The border is formed by a thick line, and two fine inner lines, with horizontal hatching inside, decorated by ornaments somewhat like spear-heads linked together. The border is broken at the top by a long panel containing the title, and at the bottom by a panel containing "This County contains 991,360 Acres, 480 Parishes, 2 Cities, 28 Market T., 303,181 Inhabitants & sends 18 Mem. to Parli." The population is taken from the Census returns of 1811.

Somersetshire. English miles, 20 [$=1\frac{1}{16}$in.]. Sid$^{y.}$ Hall, sculp$^{t.}$ Pub. by S. Leigh, 18, Strand. $4\frac{3}{4} \times 2\frac{3}{4}$in.

IN LEIGH'S NEW ATLAS OF ENGLAND AND WALES. LONDON: PUBLISHED BY SAMUEL LEIGH, 18, STRAND. [1820.] 12mo.

I have not seen this edition but in the introduction of *Leigh's New Picture of England and Wales*, 1820, it says: "The proprietor has availed himself of the talents of Mr. Sidney Hall to project a series of correct County Maps, the same

size as this work, which may be had in a separate volume, with a complete Index of the Towns, Villages, &c." For description, see *Leigh's New Pocket Road-Book*, 1825.

1821.

Another edition of Cary's quarto map of 1787.

In CARY'S NEW AND CORRECT ENGLISH ATLAS . . . CORRECTED TO 1821. 4to.

The text interleaved in the earlier issues is omitted. The only copy known to me is in the possession of Sir H. G. Fordham, of Odsey, Herts.

A further reprint of Cary's small road map of 1789.

In CARY'S TRAVELLER'S COMPANION . . . LONDON . . . 1821. 8vo.

This edition is mentioned in *Notes on British and Irish Itineraries and Road Maps* . . . by Sir H. G. Fordham . . . Hertford . . . 1912. 8vo.

A reprint of Smith's map engraved by Smith and Jones, 1801.

In SMITH'S NEW ENGLISH ATLAS . . . PRINTED FOR C. SMITH, MAPSELLER EXTRAORDINARY TO HIS MAJESTY, No. 172, STRAND. 1821. fol.

Mentioned by Sir H. G. Fordham, in his *Hertfordshire Maps*. There is a copy of this edition in the Union Club, Trafalgar Square, London.

A New Map of the County of Somerset Divided into Hundreds. By Thomas Dix. Scale of miles, 10 [=2⅜ inches]. London: William Darton, 56, Holborn Hill; Jan. 26th, 1821. 17 × 13⅜in.

In A COMPLETE ATLAS OF THE ENGLISH COUNTIES, DIVIDED INTO THEIR RESPECTIVE HUNDREDS . . . COMMENCED BY THE LATE THOMAS DIX OF NORTH WALSHAM; CARRIED ON AND COMPLETED BY WILLIAM DARTON . . . LONDON: WILLIAM DARTON, 58, HOLBORN HILL. 1822. Large fol.

A beautifully engraved map, coloured in hundreds, very similar to C. Smith's large map of 1801

Shows towns (with distances from London), villages, churches, chapels, parks, hills, moors, forests, roads, canals, and rivers.

Top left-hand corner, list of "Market Towns & Market Days." On the right, in a circular panel, the title. Bottom left-hand corner: "Reference to the Hundreds." On the right, a small star compass indicator, and a descriptive note of the county in fourteen lines. Top right-hand corner: "Explanation" in eleven lines. On the left, the distances from London to Bath. Bottom right-hand corner: "A view of Clare Street, with the Draw Bridge, Bristol." On the left, the scale.

The border is formed by a thick line between two fine ones, with a double inner line marked off into degrees and minutes of latitude and longitude. Between the border lines, at the bottom: "Longitude West from Greenwich." Below the border, the imprint.

The only copy known to me is in the Cambridge University Library.

Somersetsh. Scale of Statute miles, 10 [$=\frac{7}{8}$ inch]. Neele & Son, Sc., Strand. Published by G. & W. B. Whittaker, Ave-Maria Lane, 1821. $6\frac{1}{2} \times 5$in.

In THE TRAVELLERS POCKET ATLAS CONSISTING OF A COMPLETE SET OF COUNTY MAPS, FOR ENGLAND & WALES . . . LONDON. PUBLISHED BY G. & W. B. WHITTAKER. [1821.] 8vo.

A small clearly engraved map coloured blue, showing towns, principal villages, parks, roads, canals, and rivers.

Top left-hand corner, in a long vertically shaded panel, the title, and below, the scale. Bottom right-hand corner, the "Explanation," and, above, a small star compass indicator.

The border is formed by a thick line between two fine ones. Below the border, the imprint and engraver's name.

Reproduced, in 1825, in *Pinnock's County Histories.*

I have not seen this edition, but Sir H. G. Fordham possesses a copy.

1822.

A further reprint of Cary's small road map of 1789.

In CARY'S TRAVELLER'S COMPANION . . . LONDON . . . 1822. 8vo.

The imprint is corrected to: "London: Published by G. & J. Cary, No. 86, St. James's Street, 1822."

I have not seen this edition. There is a copy in the University Library, Cambridge.

Map of the County of Somerset, from Actual Survey made in the Years 1820 & 1821 By C. & I. Greenwood. London. Published for the Proprietors By George Pringle, jun^r. 70, Queen Street, Cheapside. Octr. 1. 1822. Engraved by Neele & Son 352 Strand. Scale of Statute miles, 9 [=9 inches]. To the Nobility, Clergy and Gentry of Somersetshire, This map of the County Is most respectfully Dedicated By The Proprietors. Six sheets, each 24 × 25½in.

A very fine map, coloured in hundreds, on about the same scale as Day & Masters' map of 1782. The one inch Ordnance Survey had already been published, and was probably of some assistance in the preparation of Greenwood's map.

Shows towns, villages, parishes, hamlets, hundreds, churches, chapels, castles, priories, houses, parks, woods, plantations, heaths, commons, water mills, wind mills, coal pits, toll bars, canals, rivers, brooks, main & cross roads, and the three shire stones. Places returning members to Parliament are indicated by asterisks.

Top left-hand corner, the title and imprint. On the right a very fine star indicator of the points of the compass. Bottom left-hand corner: "View of Wells Cathedral." Top right-hand corner, the dedication. Bottom right-hand corner, the "Explanation," and, on the left, the scale. Most of the main roads are carried just over the county boundary and their destinations given. The distances, from town to town, are indicated in miles along the main roads.

The border is formed by a thick line between two fine ones, with an inner double line marked off into degrees and minutes of latitude and longitude. Between these two sets of lines the space of ⅜ of an inch is hatched with double lines at the outer edge. The degrees are indicated by Roman numerals, and every five minutes, expressed by small figures. Between the border lines, at the bottom: "West longitude from Greenwich."

C. and J. Greenwood, surveyors and publishers, projected a complete series of county maps on the scale of one inch to the mile. The survey began in 1815 with Yorkshire and

continued till 1834. An advertisement of these maps, dated 1824, shows that fifteen counties (Berks, Cheshire, Cumberland, Durham, Kent, Lancashire, Middlesex, Somerset, Stafford, Surrey, Warwick, Westmoreland, Wilts, Worcester and York) had already been issued. It is stated that the work "Has now been proceeded in with unremitting application during a period of nearly Ten Years," and "They trust they can with propriety assert, that within the further period of about Six Years they will be enabled to accomplish the highest object of their ambition, in the completion of the first uniform Series of Maps of the English and Welch [*sic*] Counties ever made from actual survey."

The whole of this set (with the exception of the maps of Bucks, Cambs, Hereford, Herts, Norfolk, and Oxfordshire, which were never published), with South East Wales, and a very fine map of London, make a series of thirty-four splendid maps, completed about 1830.

In 1829 the Greenwoods began the publication of a series of small maps, including the Welsh Counties, compiled from the original surveys. They were issued as an atlas in 1834 with the title: "Atlas of the Counties of England from Actual Surveys made from the years 1817 to 1833 by C. & J. Greenwood . . . Published April 1st. 1834." fol.

A. Bryant, contemporary and rival of the Greenwoods surveyed, and published maps of the counties of Bedford, 1826; Bucks, 1825; Chester, 1831; Gloucester, 1824; Hereford, 1835; Hertford, 1822; Lincoln, 1828; Norfolk, 1826; Northampton, 1827; Oxford, 1824; Suffolk, 1826; Surrey, 1823, and East Riding of Yorkshire, 1829.

In the case of the counties of Bucks, Hereford, Hertford, Norfolk and Oxford, Bryant filled the gaps left by Greenwood, but Cambridgeshire does not appear to have been issued by either of them. Apparently Greenwood and Bryant were surveying some of the counties at the same time, which seems somewhat remarkable, especially when it is remembered that many of the counties had already been surveyed by the Board of Ordnance.

Bryant published his maps from his private residence, 27, Great Ormond Street, London. Nothing is known of him except what can be gathered from his publications.

Somerset Sh. Scale of miles, 10 [=1⅜ inch]. Pickett Sc. Printed for C. Smith, No. 172, Strand, 1822. 9¼ × 7⅜in.

In SMITH'S NEW ENGLISH ATLAS, BEING A REDUCTION OF HIS LARGE FOLIO ATLAS CONTAINING A COMPLETE SET OF COUNTY MAPS, ON WHICH ARE DELINEATED ALL THE DIRECT & PRINCIPAL CROSS ROADS, CITIES, TOWNS, & MOST CONSIDERABLE VILLAGES . . . PRECEDED BY A GENERAL MAP OF ENGLAND & WALES. THE WHOLE CAREFULLY ARRANGED ACCORDING TO THE STATIONS & INTERSECTIONS OF THE TRIGONOMETRICAL SURVEY OF ENGLAND. LONDON: PRINTED FOR C. SMITH, MAPSELLER EXTRAORDINARY TO HIS MAJESTY. No. 172, STRAND, 1822. 4to.

A nicely engraved map, the coloured roads being the chief feature. Shows towns (with distances from London), villages, forests, hills, moors, parks, roads, and rivers.

Bottom left-hand corner, note of distances from London to Taunton. Bottom right-hand corner, note of distances from London to Bath.

The map breaks into the border on the east and west, and the roads are carried to the border of the plate.

The border is formed by a thick line between two thin ones and a double inner line marked off into degrees and minutes of latitude and longitude. The outside lines of the top border are broken by a vertically hatched panel containing the title, from the centre of which rises half of a star compass indicator with the letters "N., E., W." The bottom border is broken in a similar way by the scale. Outside the border, bottom right-hand corner, the engraver's name. In the middle, the imprint.

The only copy of this atlas known to me is in the University Library, Cambridge.

1823.

A further reprint of Cary's map of 1787.

In CARY'S NEW AND CORRECT ENGLISH ATLAS . . . CORRECTED TO 1823. 4to.

The maps in this edition are not dated.

There is a copy in the Cambridge University Library.

A reprint of the small map engraved by Neele & Son in 1821.

In THE TRAVELLER'S POCKET ATLAS . . . OF COUNTY MAPS, FOR ENGLAND & WALES . . . LONDON. PUBLISHED BY G. &. W. B. WHITTAKER. 1823. 8vo.

There is a copy of this edition in the Cambridge University Library.

1824.

A further reprint of Cary's small road map of 1789.

In CARY'S TRAVELLER'S COMPANION. LONDON . . . 1824. 8vo.

The imprint on the maps is corrected to: "London. Published by G. & J. Cary, No. 86, St. James's Street." I have not seen this edition. It is mentioned in *Hertfordshire Maps* . . . by Sir H. G. Fordham . . . Hertford, 1907.

A reprint of Cary's large map of 1805.

An impression coloured in hundreds, issued separately in a cover bearing the title: *Cary's New Map of the County of Somerset, divided into hundreds; exhibiting the whole of the Turnpike and Cross Roads, the course of the Rivers, Market and Borough Towns, Parishes, Hamlets, Parks, &c. London: Published by G. and J. Cary, 86, St. James's Street.* The date in the panel below the title is corrected to 1824, and the address and date in the imprint is now "No. 86 St. James's Street, March 1st, 1824."

A reprint of Cooke's map of 1806.

In GRAY'S NEW BOOK OF ROADS. THE TOURISTS AND TRAVELLER'S GUIDE TO THE ROADS OF ENGLAND AND WALES, AND PART OF SCOTLAND . . . BY GEORGE CARRINGTON GRAY. LONDON, 1824. 12mo.

An uncoloured impression with the number "43" added in the top right-hand corner, and below the border, at the bottom: "The Cities are denoted by red and the respective Hundreds of the County by different colours, which distinctions are peculiar to the Superior Edition."

A copy has recently been procured by the British Museum.

A further reprint of the map engraved by Cooper in 1808.

In A TOPOGRAPHICAL DICTIONARY OF THE UNITED KINGDOM . . . BY B. P. CAPPER . . . LONDON: PRINTED FOR GEO. B. WHITTAKER, AVE-MARIA-LANE. 1825. 8vo.

The table of statistics in the top right-hand corner has been corrected. The number of parishes is 482 in place of 480; houses 61,852 in place of 48,040; inhabitants 355,314 in place

of 273,750; acres of land 1,050,880 in place of 991,360; arable 400,000 in place of 330,000. The engraver's name is erased, and the original imprint replaced by: "Published by G. & W. B. Whittaker, 13, Ave Maria Lane, 1824."

A reprint of the map issued in the Traveller's Pocket Atlas, 1821.

In PINNOCK'S HISTORY AND TOPOGRAPHY OF ENGLAND AND WALES . . . VOL. 5 . . . LONDON: PRINTED FOR GEO. B. WHITTAKER, AVE-MARIA LANE. 1825. PINNOCK'S COUNTY HISTORIES. THE HISTORY AND TOPOGRAPHY OF SOMERSETSHIRE, WITH BIOGRAPHICAL SKETCHES, &C., &C., &C., AND A CORRECT MAP. LONDON . . . 1824.

This work, apparently, was issued in counties. The general title is dated 1825; the parts for Stafford and Warwick 1823, and Somerset 1824.

A small clearly printed map, with the imprint of G. & W. B. Whittaker erased. Shows towns (with distances from London), principal villages, parks, roads (with distances from town to town), and rivers.

Top left-hand corner, the title and scale. Bottom right-hand corner, star indicator of the points of the compass. The border is formed by a thick line between two thin ones. Below the border, bottom right-hand corner, the engraver's name.

Hodgson's New Map of the County of Somerset; divided into Hundreds . . . By W. Ebden. London: Published June 25th, 1824, by Hodgson & Co., 10, Newgate Street. (Title on the cover: "A new & correct Map of Somersetshire; divided into hundreds, &c. Published by William Cole, 10, Newgate Street.")

I have not seen this map, but there is a copy in the Cambridge University Library.

1825.

A reprint of S. Hall's small map of 1820.

In LEIGH'S NEW POCKET ROAD-BOOK OF ENGLAND, WALES, AND PART OF SCOTLAND . . . LONDON: PRINTED FOR SAMUEL LEIGH, 18, STRAND, 1825. 12mo. (LEIGH'S NEW ATLAS OF ENGLAND & WALES, ETC.)

A small clearly engraved map first issued in *Leigh's New Atlas of England* which accompanied *Leigh's New Picture of England and Wales.* London. 1820.

Shows towns (with distances from London), villages, parks, main roads, and rivers.

Bottom left-hand corner, the scale. Bottom right-hand corner, a finely engraved star compass indicator. The outer border line is slightly raised, at the top, to form a panel for the title.

The border is formed by a thick and a thin line. Outside the border, top right-hand corner, : "32." Bottom left-hand corner : "Pub. by S. Leigh." Right-hand corner : "Sidy. Hall, sculpt."

There was also an edition of this atlas issued in 1826.

1826.

A reprint of the 1824 issue of the map engraved by Cooper in 1808.

In A TOPOGRAPHICAL DICTIONARY OF THE UNITED KINGDOM . . . BY BENJAMIN PITTS CAPPER . . . LONDON . . . G. B. WHITTAKER . . . 1826. 8vo.

An unaltered impression of the edition dated 1824, and issued in the 1825 edition of the Dictionary.

1827.

A further reprint of Cary's quarto map of 1787.

In CARY'S NEW AND CORRECT ENGLISH ATLAS . . . CORRECTED TO 1827.

Mentioned by Sir H. G. Fordham in the Supplement to his *Hertfordshire Maps.*

A further reprint of Smith's map of 1801.

In SMITH'S NEW ENGLISH ATLAS . . . LONDON, 1827. fol.

I have not seen this edition. Sir H. G. Fordham thinks it probable that an edition of the atlas was issued at this date.

A further reprint of Cary's large map of 1805.

An unaltered impression of the 1824 issue, except for the date, which is made 1827 below the title, and erased from the imprint altogether. This was apparently issued folded in a cover.

Somersetshire . . . 1827. J. Pass, sc. British statute miles, 10 [=1½ inches]. 9¾ × 7½in.

In ENCYCLOPÆDIA LONDINENSIS; OR, UNIVERSAL DICTIONARY OF ARTS, SCIENCES, AND LITERATURE . . . BY JOHN WILKES OF MILLAND HOUSE . . . SUSSEX . . . VOL. 23. LONDON: PRINTED FOR G. JONES . . . 17, AVE-MARIA-LANE, ST. PAUL'S . . . 1828. 4to.

This map bears a remarkable resemblance to the map engraved by Neele in 1818, and published in *The New British Traveller*. Vol. 4. 1819.

Bottom left-hand corner, the scale. Bottom right-hand corner, star compass indicator. Below the border, in the middle, the title, and, immediately below: "Engraved for the Encyclopædia Londinensis 1827." Right-hand corner, the engraver's name.

1828.

A reprint of Cary's small map of 1789.

In CARY'S TRAVELLER'S COMPANION . . . LONDON. 1828.

Except for the date, this issue is another impression of the 1824 edition. The copy in the Cambridge University Library is bound up with Cary's *New Itinerary*, 11th edition. 1828. It is not in the British Museum.

A further reprint of Cary's large map of 1805.

In CARY'S NEW ENGLISH ATLAS . . . LONDON . . . 1828. fol.

Sir H. G. Fordham. in his *Hertfordshire Maps*, states: "I have notes of large maps of Devon, Gloucestershire, and Salop, by Cary, of this date, and there was, no doubt, an issue of his *New English Atlas* of 1828, but I have not seen a copy."

1829.

A further reprint of the 1824 edition of the map engraved by Cooper in 1808.

In A TOPOGRAPHICAL DICTIONARY OF THE UNITED KINGDOM . . . BY B. P. CAPPER . . . LONDON: PRINTED FOR SIR RICHARD PHILLIPS AND CO., 1829. 8vo.

An unaltered impression of the 1824 issue still bearing the same date and imprint.

Map of the County of Somerset, from an Actual Survey made in the Years 1820 & 1821. By C. & I. Greenwood, Published by the Proprietors C. Greenwood & Co., 13, Regent Street, Pall-Mall, London. Corrected to the present period and Published July 4th. 1829. Scale of miles, 10 [=3¼ inches]. Engraved by James & Josiah Neele, 352, Strand. 27 × 22¾in.

In ATLAS OF THE COUNTIES OF ENGLAND, FROM ACTUAL SURVEYS MADE FROM THE YEARS, 1817 TO 1833, BY C. & J. GREENWOOD, PUBLISHED BY THE PROPRIETORS GREENWOOD & CO., BURLEIGH STREET, STRAND, LONDON. PUBLISHED APRIL 1ST. 1834. fol.

A beautifully engraved map, full of information, prepared from the same survey as the larger map published in 1822. The first map to show a railway, and that only being for coal. Shows towns, villages, hamlets, parishes, hundreds (indicated by roman numerals), churches, chapels, castles, priories, houses, heaths, commons, parks, woods, moors, hills, wind and water mills, toll bars, main and cross roads, railway from Radstock to Milford, rivers and brooks. Places returning members to Parliament are shown by asterisks.

Top left-hand corner, an elaborately engraved star indicator of the points of the compass. On the right, the title and imprint. Bottom left-hand corner, a view of "Wells Cathedral. R. Creighton, Delt." Top right-hand corner, the "Explanation." Bottom right-hand corner: "References to the Hundreds & Liberties." On the left, near the middle, the scale; below: "Somersetshire contains 1632 square statute miles," and still lower: "West Longitude from Greenwich." The main roads are carried across the county boundary and their destinations given.

The border is formed by two thick lines with a double inner line marked off, by dots, into degrees and minutes of latitude and longitude. Between these two sets of lines is a space of ⅜ of an inch horizontally hatched by thick and thin lines alternately, broken at every five minutes by panels containing Roman numerals for the degrees and plain figures for the minutes. Below the border, bottom right-hand corner, the engraver's name.

Somersetshire. Scale, 12 miles [=2½ inches]. London. Published by Henry Teesdale & Co., 302, Holborn. 16⅛ × 13¼in.

In NEW BRITISH ATLAS, CONTAINING A COMPLETE SET OF COUNTY MAPS, ON WHICH ARE DELINEATED ALL THE PRINCIPAL CROSS ROADS, CITIES, TOWNS & MOST CONSIDERABLE VILLAGES, PARKS, RIVERS, NAVIGABLE CANALS & RAILWAYS, PRECEDED BY GENERAL MAPS OF ENGLAND, IRELAND, SCOTLAND, NORTH & SOUTH WALES. THE WHOLE CAREFULLY REVISED & CORRECTED TO THE YEAR, 1829. LONDON, PUBLISHED BY HENRY TEESDALE & CO., 302, HOLBORN. fol.

A nicely engraved map coloured in hundreds. Shows towns (with distances from London), villages, churches, chapels, canals, hills, moors, hundreds, parks, forests, woods, roads (with distances from town to town), and rivers. The number of members returned to Parliament is indicated by asterisks.

Top left-hand corner, the title placed in the Bristol Channel without ornament or border. Bottom left-hand corner: "Reference to the Hundreds." Top right-hand corner, a star indicator of the points of the compass. On the left, a note giving distances from London to Bath, etc. Bottom right-hand corner: "Explanation." On the left, in the middle, the scale.

The border is formed by a thick line between two fine ones with a double inner line marked off into degrees and minutes of latitude and longitude. Between the border lines, at the bottom: "Longitude West from Greenwich." Below the border, the imprint.

Map of the North Western District of Somersetshire Drawn and Engraved for J. Rutter's Delineations, &c. 1829. Scale, 5 miles [=1⅝ inch]. S. Stephens, Land Surveyor, Shaftesbury. Published in Lithography by J. Rutter, Shaftesbury. 9⅞ × 7in.

In DELINEATIONS OF THE NORTH WESTERN DIVISION OF THE COUNTY OF SOMERSET . . . BY JOHN RUTTER . . . LONDON: LONGMAN, REES, AND CO. AND J. AND A. ARCH, CORNHILL, MDCCCXXIX. 4to.

A geologically coloured map showing towns, principal villages, antiquities, geology, hills, roads (the Roman road from Uphill to Old Sarum being indicated by name and colour), and rivers.

Top left-hand corner, the title. Bottom left-hand corner: "Geological reference." Top right-hand corner, star indicator of the points of the compass. Bottom right-hand corner: "Explanation." On the left, in the middle, the scale.

The border is formed by a thick line between two fine ones. A portion of the border on the left side is extended ¾ inch to include Flat Holm and Steep Holm Islands. Top left-hand corner: "Pl. 12." Below the border, the surveyor and publisher's names.

1830.

A reprint of Cooke's map of 1806.

In TOPOGRAPHICAL AND STATISTICAL DESCRIPTION OF THE COUNTY OF SOMERSET . . . BY GEORGE ALEXANDER COOKE . . . LONDON, [1830].

There was, probably, an edition of this work about this date, but I have not seen it. There is, however, in the British Museum, a volume for Devonshire described as the "Third edition," with an assigned date of 1823; and a volume for Cheshire described as "A New edition" dated 1830.

Somersetshire. Engraved on Steel by Pigot & Son, Manchester. Scale, 10 miles [=1¾ inch]. Published by Pigot & Co., 59, Fleet Street, London & 18, Fountain Street, Manchester. 14 × 9in.

In PIGOT AND CO.'S NATIONAL COMMERCIAL DIRECTORY; COMPRISING . . . THE FOLLOWING [18] COUNTIES, VIZ: BEDFORDSHIRE . . . SOMERSETSHIRE . . . WILTSHIRE . . . PUBLISHED BY J. PIGOT & CO., 17, BASING-LANE, & 18, FOUNTAIN-STREET, MANCHESTER. 1830. 8vo.

The maps are wanting in the British Museum copy of this Directory. In the preface it is stated: "The Maps that accompany the Volume are executed in the same style as those preceding them," etc.

The map is described under the edition of 1839 issued in Pigot & Co's *British Atlas*.

Somersetshire. Scale, 10 miles [=2¼ inches]. Drawn under the Superintendance of T. L. Murray. Hoare & Reeves Sc., London. Published, May 1st. 1830, by T. L. Murray, Adam Street, Adelphi. 18 × 14⅛in. [*Plate* XVI.]

In AN ATLAS OF THE ENGLISH COUNTIES DIVIDED INTO HUNDREDS, &C., CONTAINING THE RIVERS, ROADS, PARKS, PARISHES, &C., IN EACH, EXHIBITING THE WHOLE OF THE INLAND NAVIGATION, RAIL ROADS, &C. AND ACCOMPANIED WITH MAPS OF ENGLAND, IRELAND, SCOTLAND AND WALES, PROJECTED ON THE BASIS OF THE TRIGONOMETRICAL SURVEY. BY ORDER OF THE HONBLE. THE BOARD OF ORDNANCE. UNDER THE SUPERINTENDANCE OF T. L. MURRAY. Large 4to. No date or imprint.

A clearly engraved map showing towns (with distances from London), villages, churches, chapels, hundreds, hills, parks, roads (with distances from town to town), canals, and rivers. The number of members returned to Parliament is indicated by asterisks.

Top left-hand corner, the title. Bottom left-hand corner: "Reference to the Hundreds." On the right: "Explanation." Top right-hand corner, the scale. Bottom right-hand corner, star compass indicator.

The border is formed by a thick line between two fine ones with a double inner line marked off by dots, into degrees and minutes of latitude and longitude. Between the border lines, at the bottom: "Longitude West from Greenwich." Below the border, left-hand corner, the draughtsman's name; right-hand corner, the names of the engravers; in the middle, the imprint.

Somersetshire. Scale of miles, 10 [$=\frac{7}{8}$ inch]. London, Published Sept., 1830, by Henry Teesdale & Co., 302, Holborn. $7\frac{1}{2} \times$ 6in.

In A NEW TRAVELLING ATLAS, CONTAINING A COMPLETE SET OF COUNTY MAPS, ON WHICH ARE DELINEATED ALL THE MAIL & TURNPIKE ROADS, THE CITIES, TOWNS, PARKS & GENTLEMEN'S SEATS PRECEDED BY GENERAL MAPS OF ENGLAND & NORTH & SOUTH WALES. THE WHOLE REVISED AND CORRECTED TO THE YEAR 1830. Small 4to.

A very clearly engraved coloured map, the chief feature of which is the roads. Shows towns (with distances from London), some villages, Exmoor forest, parks, roads, and rivers.

Top left-hand corner, in a long panel, the title. Bottom left-hand corner, the scale. Top right-hand corner, small star compass indicator.

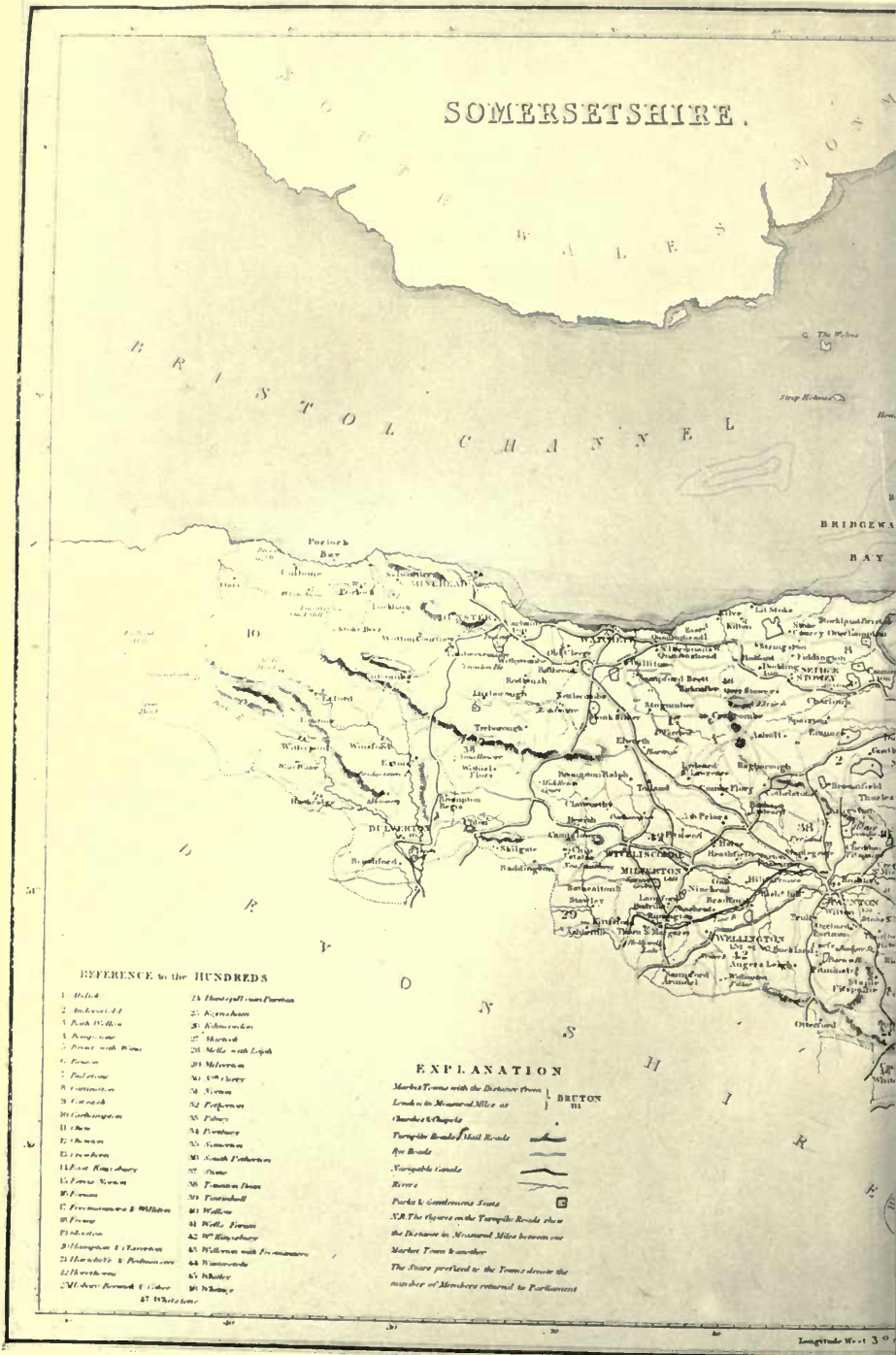
SOMERSETSHIRE.
WALES
BRISTOL CHANNEL
BRIDGEWA
BAY
DEVONSHIRE
Portlock Bay
MINEHEAD
DULVERTON
WELLINGTON
MILVERTON
WELLINGTON
Otterford
REFERENCE to the HUNDRED
1 Holcombe
2 Andersfield
3 North Petherton
4 Bampton
5 Brent with Pitney
6 Tarnton
7 Tintinhull
8 Curtisden
9 Carhampton
10 Cheddon
11 Chew
12 Chewton
13 Crewkerne
14 East Kingsbury
15 Forest Green
16 Frome
17 Frome-market & Wilton
18 Frome
19 Houndsborough
20 Hampton & Taunton
21 Horethorne & Pedwardine
22 Horethorne
23 Milverton & Cidner
24 Huntspill-cum-Puriton
25 Kewnham
26 Kilmersdon
27 Martock
28 Mells with Leigh
29 Milverton
30 Somerton
31 Stoke
32 Petherton
33 Pitney
34 Portbury
35 Somerton
36 South Petherton
37 Stone
38 Taunton Dean
39 Tintinhull
40 Wellow
41 Wells Forum
42 Wheathampton
43 Wilverton with Frome-market
44 Winterstoke
45 Whitley
46 Whitley
47 Whitstone
EXPLANATION
Market Towns with the Distance from London in Measured Miles as
BRUTON
Churches & Chapels
Turnpike Roads / Mail Roads
Cross Roads
Navigable Canals
Rivers
Parks & Gentlemens Seats
N.B. The figures on the Turnpike Roads show the Distance in Measured Miles between one Market Town & another
The Figures prefixed to the Towns denote the number of Members returned to Parliament
Longitude West 3°

MURRAY'S

SCALE
KING ROAD
GLOCESTERS.
WILTSHIRE
DORSET
BRISTOL
Portishead
Portbury
Clevedon
Clapton
Wraxall
Nailsea
Backwell
Congresbury
Wrington
Churchill
Locking
Hutton
Banwell
Burrington
Winscombe
Shipham
AXBRIDGE
Cheddar
Priddy
Westbury
Wookey
WELLS
SHEPTON MALLET
Doulting
Pilton
GLASTONBURY
W. Pennard
E. Pennard
Butleigh
Baltonsborough
Keinton Mandevill
CASTLE CARY
BRUTON
Evercreech
Batcombe
Milton Clevedon
WINCAUNTON
Charlton Musgrave
Stoke Trister
Cucklington
North Cheriton
Horsington
Templecombe
Henstridge
Milborne Port
Poyntington
Sandford Orcas
Marston Magna
Mudford
YEOVIL
Brimpton
East Coker
ILCHESTER
Limington
Northover
Tintinhull
Montacute
Stoke sub Hamdon
Martock
Long Sutton
Kingsdon
Somerton
SOMERTON
LANGPORT
Muchelney
Drayton
Curry Rivell
Swell
Fivehead
Isle Abbots
Ilminster
Puckington
Barrington
Shepton Beauchamp
Whitelackington
Seavington
Lopen
Merriott
Dinnington
Hinton St. George
Chillington
Cudworth
CREWKERNE
North Perrott
Misterton
Seaborough
Wayford
CHARD
Winsham
Chaffcombe
Cricket Malherbie
BRIDGEWATER
Sutton Mallet
Weston Zoyland
Middlezoy
High Ham
Low Ham
Othery
Aller
Huntspill
Pawlet
Puriton
Woolavington
Cossington
Chilton Polden
Edington
Catcott
Shapwick
Ashcott
Walton
Street
Meare
Burnham
Mark
Wedmore
Chapel Allerton
Badgworth
E. Brent
Lympsham
Blagdon
Ubley
Compton Martin
West Harptree
E. Harptree
Litton
Chewton Mendip
Emborrow
Stratton on the Fosse
Holcombe
Kilmersdon
Babington
Mells
Leigh on Mendip
Stoke Lane
Downhead
Nunney
Whatley
FROME
Rodden
Berkley
Beckington
Rode
Tellisford
Norton St. Philip
Farleigh
Wellow
Hinton Charterhouse
Freshford
Bathampton
Batheaston
Bathford
St. Catherine
BATH
Weston
Kelweston
Twerton
Newton St. Loe
Corston
Saltford
KEYNSHAM
Burnett
Compton Dando
Marksbury
Stanton Prior
Priston
Dunkerton
Camerton
Paulton
Midsomer Norton
Radstock
Writhlington
Foxcote
Woolverton
Hemington
Lullington
Farrington Gurney
Chilcompton
Stone Easton
Clutton
Hinton Blewett
Cameley
Temple Cloud
Chew Magna
Dundry
Winford
Whitchurch
Queen Charlton
Brislington
Pensford
Publow
Stanton Drew
Newport
Bishops Sutton
Chelwood
Bracombe
Long Ashton
Barrow
Flax Bourton
Chelvey
Brockley
Yatton
Kenn
Kingston Seymour
Weston
Kewstoke
Worle
Milton
Doulting
Cranmore
Witham Friary
Marston Bigot
Frome Woodlands
Maiden Bradley
Kilmington
Stourton
South Brewham
North Brewham
Penselwood
Shepton Montague
Pitcombe
Bratton
Yarlington
North Barrow
South Barrow
North Cadbury
Blackford
Compton Pauncefoot
Maperton
Charlton Horethorne
Stowell
Sparkford
Queen Camel
West Camel
Babcary
Ditcheat
Hornblotton
Lovington
Wheathill
Alford
Evercreech
Holwell
Poyntington

P, 1830.

The border is formed by a thick line with inside space of ¼ inch hatched with long and short lines alternately. Below the border, the imprint.

The only copy of this atlas known to me is in the University Library, Cambridge.

Possibly there is a later issue of this work. The University Library, Cambridge, possesses an edition of the map of Cambridgeshire showing the "London & Cambridge Railway," which was opened 29th July, 1845. Number "7" is added to the top right-hand corner, and the imprint is erased.

1831.

Another edition of Cary's quarto map of 1787.

In CARY'S NEW AND CORRECT ENGLISH ATLAS . . . CORRECTED TO 1831. 4to.

The maps in this edition are not dated.

I have not seen a copy, but the University Library, Cambridge, possesses one.

Another edition of Cary's large map of 1805.

In CARY'S NEW ENGLISH ATLAS . . . LONDON . . . CORRECTED WITH ADDITIONS TO THE YEAR 1834.

The map bears the same imprint as the 1824 issue, the date in the title being corrected to 1831.

The only copy of this edition known to me is in the possession of Mr. R. P. L. Booker, Eton College.

A reprint of S. Hall's map of 1820.

In LEIGH'S NEW POCKET ATLAS OF ENGLAND AND WALES . . . 1831. 12mo.

Noted by Sir H. G. Fordham in the Supplement to his *Hertfordshire Maps*.

A reprint of Teesdale's map of 1829.

In A NEW BRITISH ATLAS . . . LONDON: PUBLISHED BY HENRY TEESDALE & CO. 1831. fol.

There is a copy of this edition in the University Library, Cambridge.

A reprint of Pigot & Co's map of 1830.

In PIGOT & CO'S BRITISH ATLAS OF THE COUNTIES OF ENGLAND . . . ENGRAVED ON STEEL PLATES . . . PUBLISHED BY J. PIGOT & CO., BASING LANE, LONDON, AND FOUNTAIN STREET, MANCHESTER . . . 1831. fol.

The only copy of this edition known to me is in the Cambridge University Library.

Another edition of Murray's map of 1830.

In AN ATLAS OF THE ENGLISH COUNTIES . . . BY . . . T. L. MURRAY, ETC.

A coloured impression of Murray's map with the date corrected to May 1st, 1831.

I saw a copy of this edition of the atlas, on November 11th. 1912, in the possession of Mr. J. T. Maitland, of Croydon.

Somersetshire. Scale of miles, 15 [=2½ inches]. Drawn by R. Creighton. Engraved by J. & C. Walker. Drawn and Engraved for Lewis' Topographical Dictionary. 12 × 9¼in.

In A TOPOGRAPHICAL DICTIONARY OF ENGLAND . . . BY SAMUEL LEWIS. VOL. 4. LONDON: PUBLISHED BY S. LEWIS AND CO., 87, ALDERSGATE-STREET, M.DCCC.XXXI. 4to.

A clearly engraved map very similar to the map in Cary's *New and Correct English Atlas*, 1787. Shows towns, principal villages, hills, moors, canals, a railway from Radstock to Limpley Stoke, roads, and rivers.

Top left-hand corner, a small star compass indicator. Bottom left-hand corner, the scale, and above, the title.

The border is formed by a thick line between two fine ones with a double inner line marked off into degrees and minutes of latitude and longitude. At the bottom, between the border lines: "West Longitude." Below the border, left corner, the draughtsman's name; right corner, the engraver's name; in the middle, the imprint.

Somersetshire. Engraved by S. Hall. English miles, 12 [=1½ inch]. London. Published by Chapman & Hall, No. 186, Strand, Oct. 1. 1831. 9½ × 7½in.

In A TOPOGRAPHICAL DICTIONARY OF GREAT BRITAIN AND IRELAND . . . BY JOHN GORTON . . . VOL. 3. LONDON: CHAPMAN AND HALL, 186, STRAND, 1833. 8vo.

A nicely engraved map, but has the appearance of being somewhat overcrowded. Shows towns (with distances from London), villages, hundreds, hills, forests, parks, railway from Radstock to Combhay, canals, roads, and rivers.

Top left-hand corner: "Reference to the Hundreds and Liberties." Bottom left-hand corner, in an oblong panel, the title. Below, the engraver's name; and still lower, the scale.

The border is formed by a thick line between two fine ones with a double inner line marked off into degrees and minutes of latitude and longitude.

Between the border lines, at the bottom: "Longitude West from Greenwich." Below the border, the imprint.

Counties of Devon and Somerset. Scale of English statute miles, nine=one inch. 14¼ × 11¼in.

In ABSTRACT OF THE ANSWERS AND RETURNS MADE PURSUANT TO AN ACT PASSED IN THE ELEVENTH YEAR OF THE REIGN OF . . . GEORGE IV, INTITULED [sic], AN ACT FOR TAKING AN ACCOUNT OF THE POPULATION OF GREAT BRITAIN . . . M.DCCC.XXXI. ORDERED, BY THE HOUSE OF COMMONS, TO BE PRINTED, 2 APRIL, 1833. fol.

A coloured outline map, divided into "Parish Register Limits." With the population, and the numbers of baptisms, marriages, and burials.

The title is at the top, and on the left and right, are references. Below the border, the scale.

1832.

Another edition of Murray's map of 1830.

In AN ATLAS OF THE ENGLISH COUNTIES . . . [BY] T. L. MURRAY. [1832.]

Mr. George Goode informs me that the county maps in the copy of the atlas in the University Library, Cambridge, are dated May 1st, 1832.

Somersetshire. Robt. Dawson, Lieut., R.E. Scale of miles, 10 [=2 inches]. R. Martin, 124, High Holborn & 51, Carey St. Size of plate 13⅞ × 12in.

In PLANS OF THE CITIES AND BOROUGHS OF ENGLAND AND WALES: SHEWING THEIR BOUNDARIES AS ESTABLISHED

BY THE BOUNDARIES' ACT, PASSED 11TH JULY, 1832: TOGETHER WITH OUTLINE MAPS, SHEWING, THE DIVISIONS OF THE COUNTIES, THE PRINCIPAL PLACES OF ELECTION, AND THE POLLING PLACES, AS ESTABLISHED BY THE SAME ACT . . . VOL. 1. LONDON: PRINTED BY JAMES & LUKE G. HANSARD & SONS, NEAR LINCOLN'S INN FIELDS, 1832. fol.

A lithographic outline map, divided into Eastern and Western divisions. Shows hundreds (with engraved and coloured boundaries), places of county election, borough towns returning one or two members to Parliament, polling places, and main roads. There is no border.

Somersetshire. London, Published April 1st. 1832, by Nichols & Son, 25, Parliament Street. 5⅛ × 3in.

In THE FAMILY TOPOGRAPHER: BEING A COMPENDIOUS ACCOUNT OF THE ANTIENT AND PRESENT STATE OF THE COUNTIES OF ENGLAND. BY SAMUEL TYMMS. VOL. 2. WESTERN CIRCUIT. LONDON: J. B. NICHOLS AND SON, 25, PARLIAMENT STREET, 1832. 8vo.

A small clearly engraved map rather bare of information, showing towns (with distances from London), principal villages, roads, canals, and rivers.

Top right-hand corner, the title. Bottom left-hand corner, an arrow with transverse line. The roads are carried across the county boundary and their destinations given.

The border is formed by a plain double line. Above the border: "The figures affixed to the Towns show their distance from London." Below the border, the imprint.

Somersetshire. Drawn and Engraved for Cobbett's Geographical Dictionary of England and Wales. 7⅛ × 4in.

In A GEOGRAPHICAL DICTIONARY OF ENGLAND AND WALES . . . BY WILLIAM COBBETT. LONDON: PUBLISHED BY WM. COBBETT, 11, BOLT-COURT, FLEET-STREET . . . 1832. 8vo.

A small bare outline map, showing towns only. Top right-hand corner, an arrow with transverse line, the northern point being ornamented, and the others having E., S., W. Bottom right-hand corner, in an oblong panel, the title.

The border is formed by a plain double line. Below the border: "Drawn & Engraved," etc., as given above.

1833.

A further reprint of S. Hall's map issued with Leigh's New Picture of England, 1820.

In LEIGH'S NEW POCKET ATLAS OF ENGLAND AND WALES . . . PUBLISHED BY M. A. LEIGH. [1833.] 12mo.

Mentioned by Sir H. G. Fordham, in the Supplement to his *Hertfordshire Maps.*

A reprint of Teesdale's map of 1829.

In NEW BRITISH ATLAS, 1833.

I have not seen this edition. In the Catalogue of the Signet Library, Edinburgh, is an entry: "Teesdale's British Atlas. Lond. 1833."

A reprint of the map drawn by R. Creighton, 1831.

In A TOPOGRAPHICAL DICTIONARY OF ENGLAND . . SECOND EDITION . . . BY S. LEWIS, 1833. 4to.

Above the border at the top is added: "Place of Election for the Western Division: Taunton.—Polling Places.—Bridgwater, Taunton, Ilchester, Williton. Place of Election for the Eastern Division.—Wells. Polling Places: Axbridge, Bedminster, Bath, Shepton Mallet, Wells, Wincanton."

A reprint of the map engraved by S. Hall in 1831, and issued in vol. 3 of John Gorton's Topographical Dictionary, 1833.

In A NEW BRITISH ATLAS BY S. HALL, LONDON, 1833. 8vo.

Sir H. G. Fordham, in his *Hertfordshire Maps* says: "This atlas has two pages of descriptive text interleaved with each map. All the maps have the date 1833."

Somersetshire. English miles, 12 [=1½ inch]. Eng^d. by Gray & Son. Pub^d. by Arch^d. Fullarton & Co., Glasgow. 9¼ × 7½in.

In A NEW AND COMPREHENSIVE GAZETTEER OF ENGLAND AND WALES . . . BY JAMES BELL. VOL. 3, PART 2. GLASGOW: A. FULLARTON & CO., 34, HUTCHESON STREET; AND, 31, SOUTH BRIDGE, EDINBURGH. [1833.] 8vo.

This edition is mentioned in *Hertfordshire Maps* . . by Sir H. G. Fordham, Hertford . . . 1907.

I have not seen this issue. For the description of the map see under date 1836.

1834.

A further reprint of the map engraved by S. Hall in 1831 as issued in A New British Atlas . . . 1833.

In A NEW BRITISH ATLAS . . . BY S. HALL, LONDON: CHAPMAN AND HALL, 186, STRAND, 1834. 4to.

An unaltered impression of the 1833 issue, coloured in hundreds, and accompanied by a leaf of historical text.

Another copy of the 1834 reprint of S. Hall's map of 1831.

In A NEW BRITISH ATLAS . . . LONDON . . . 1834. 4to.

This impression is differently coloured, the parks being shown by a deep green.

The above two copies of the atlas are in the University Library, Cambridge.

Somersetshire. 3½ × 3in.

In THE GEOGRAPHY OF THE BRITISH ISLES . . . BY MARY MARTHA RODWELL . . . LONDON. PRINTED FOR LONGMAN . . . PATERNOSTER ROW. 1834. 8vo.

A small outline map showing only the position of the towns, Exmoor forest, Mendip and Quantock hills, and rivers. The names of towns are indicated by figures, hills and forests by capital letters, and the rivers by small letters. Across the top, the title. Around the county boundary is an engraved line broken at the junctures of the four surrounding counties. With these exceptions the plate is bare outside the county boundary.

The map occupies the upper half of an octavo page, the lower portion being taken up by a map of Cornwall. The border is formed by a plain double line.

Somersetshire Divided into Hundreds, &c., and the Parliamentary Divisions. Scale of miles, 10 [=2⅛ inches]. London: William Darton & Son, Holborn Hill. [1834.] 17 × 13¾in.

A very full map, coloured in hundreds, and divided into two Parliamentary divisions. It is not the same as Dix's map, dated 1821, and published by Darton in 1822. Shows towns (with distances from London), villages, churches, chapels, forests, parks, gentlemen's seats, hills, moors, woods, places

of elections, polling places, boroughs returning one or two members to Parliament, canals, rivers, and roads with distances from town to town.

Top left-hand corner, list of "Market Towns and Market days." On the right: "Explanation." Bottom left-hand corner: "Reference to the Hundreds & Liberties." On the right, an historical note of fourteen lines. Top right-hand corner, the title. On the left, a note referring to Bristol, and below, distances from London to Bath. Bottom right-hand corner: "A view of Clare Street, with the Draw Bridge, Bristol." On the left, the scale.

The border is formed by a thick line between two fine ones, with a double inner line marked off into degrees and minutes of latitude and longitude. Between the border lines, at the bottom: "Longitude West from Greenwich." Below the border, the imprint.

1835.

Another edition of C. Smith's map of 1801.

In SMITH'S NEW ENGLISH ATLAS . . . PRINTED FOR C. SMITH, MAP-SELLER EXTRAORDINARY TO HIS MAJESTY, No. 172, STRAND, 1834.

The map of Somersetshire is: "Corrected to 1835."

The only copy of this edition known to me is in the possession of Sir H. G. Fordham, of Odsey.

A reprint of S. Hall's map of 1820.

In LEIGH'S NEW POCKET ATLAS OF ENGLAND AND WALES. . . . 1835. 12mo.

Noted by Sir H. G. Fordham in the Supplement to his *Hertfordshire Maps*.

A further reprint of Teesdale's map of 1829.

In NEW BRITISH ATLAS . . . REVISED AND CORRECTED TO THE YEAR 1835. fol.

The Parliamentary representation, population, and assessed taxes are added to the map.

I have not seen this edition of the atlas, but there is a copy in the University Library, Cambridge.

A reprint of the map drawn by R. Creighton for Lewis' Topographical Dictionary, 1831.

In A TOPOGRAPHICAL DICTIONARY OF ENGLAND . . . THIRD EDITION . . . BY SAMUEL LEWIS . . . LONDON . . . 1835. 4to.

The political note added to the second edition is erased. This edition of the Dictionary has a supplementary volume containing a "Representative History of England."

Somersetshire. By J. & C. Walker. 12 English miles [=2⅝ inches]. Published by Longman, Rees, Orme, Brown & Co., Paternoster Row . . . 1835. 12¾ × 15⅝in.

In THE BRITISH ATLAS, COMPRISING SEPARATE MAPS OF EVERY COUNTY IN ENGLAND . . . BY . . . J. &. C. WALKER. PUBLISHED MARCH 1ST, 1837, BY LONGMAN, REES & CO., PATERNOSTER ROW, AND J. & C. WALKER, 3, BURLEIGH STREET, STRAND. fol.

A clearly engraved map, with the hundreds coloured in outline, and divided into Eastern and Western divisions. The Parliamentary boroughs are encircled by an engraved line.

Shows towns (with distances from London), villages, parks, hills, roads (with distances from town to town), canals, and rivers.

Top left-hand corner, the title, author's name, and scale. Below the scale, a note giving the area and population of the county and the number of members returned to Parliament. On the left, a finely engraved star compass indicator. Bottom left-hand corner: "Reference to the Divisions and Hundreds." On the right, a note showing "Boroughs returning 2 members each," and the signs used for the boundaries of boroughs, etc. Top right-hand corner: "Western Division. Eastern Division. Places of Election." Bottom right-hand corner: "Reference to the Divisions, &c., continued." The detail breaks into the border on both sides.

The border is formed by two fine lines with an intermediate thick one, and a double inner line marked off into degrees and minutes of latitude and longitude. Below the border, the imprint.

Somersetshire. Scale, 15 miles [=1⅞ in.]. Drawn & Engraved by J. Archer, Pentonville, London. 9 × 10⅛in.

In CURIOSITIES OF GREAT BRITAIN. ENGLAND & WALES DELINEATED. HISTORICAL, ENTERTAINING & COMMERCIAL. BY THOMAS DUGDALE & WILLIAM BURNETT. LONDON, 1835. 3 vols.

This is, apparently, the first edition of this work. Vol. 1 bears the imprint: "Tallis & Co., Green Arbour Court, Old Bailey." Vol. 2 "John Tallis, 15, St. John's Lane, Smithfield," and Vol. 3 "L. Tallis, 3, Jewin Street, City." Vol. 1 is dated 1835. Vols. 2 and 3 are undated.

The only copy of this issue known to me is in the possession of Sir H. G. Fordham.

Somersetshire. Scale of miles, 15 [=2⅛ inches]. Drawn by R. Creighton. Engraved by J. & C. Walker.

In A TOPOGRAPHICAL DICTIONARY OF ENGLAND . . . THIRD EDITION . . . WITH A SUPPLEMENTARY VOLUME, CONTAINING A REPRESENTATIVE HISTORY OF ENGLAND, WITH PLANS DESCRIBING THE ELECTORAL DIVISIONS . . . BY SAMUEL LEWIS . . . VOL. V. LONDON . . . 1835. 4to.

An outline map with political detail only. Shows borough towns returning one or two members to Parliament, hundreds, electoral divisions, places of election, polling places, and main roads.

Top left-hand corner, the title. On the right, a star compass indicator. Below the title: "Explanation." Bottom left-hand corner, the scale.

The border is formed by a single line with a double inner line; the space between being filled by an ornamental scroll. Below the border, bottom left-hand corner, the draughtsman's name. Right-hand corner, the engraver's name. On the right-hand side, near the bottom corner, the plate number: "LXXIV."

1836.

A further reprint of J. Wallis's map of 1810, as re-issued in Lewis's New Traveller's Guide, 1819.

In LEWIS'S NEW TRAVELLER'S GUIDE, & PANORAMA OF ENGLAND & WALES. CONTAINING FORTY-FOUR SUPERIOR MAPS. LONDON, 1836. 12mo.

The Preface is still dated: "Oct. 16, 1819." It contains 43 maps only, as in the 1819 edition.

I have not seen this issue, but it is noted by Sir H. G. Fordham, in the Supplement to his *Hertfordshire Maps*.

A further reprint of the map engraved by S. Hall in 1831 and issued in vol. 3 of John Gorton's Topographical Dictionary, 1833.

In A NEW BRITISH ATLAS; COMPRISING A SERIES OF 54 MAPS, CONSTRUCTED FROM THE MOST RECENT SURVEYS AND ENGRAVED BY SIDNEY HALL. LONDON. CHAPMAN & HALL, 186, STRAND. 1836. 4to.

The date is erased from the imprint. The only map dated in the atlas is: "Inland Communications," which bears the original date of 1831. The map is accompanied with a sheet of historical text.

A reprint of the map engraved by Gray & Son and issued in the first edition of A New and Comprehensive Gazetteer by James Bell in 1833.

In A NEW AND COMPREHENSIVE GAZETTEER OF ENGLAND AND WALES . . . BY JAMES BELL . . . VOL. 3, PART 2. GLASGOW: A. FULLARTON & CO., 34, HUTCHESON STREET; AND, 31, SOUTH BRIDGE, EDINBURGH, 1836. 8vo.

Very similar in construction, and in the overcrowded appearance, to S. Hall's map of 1831.

Shows towns (with distances from London), villages, parks, forests, hills, hundreds, canals, roads, and rivers.

Top left-hand corner, in two columns: "Reference to the Hundreds & Liberties." On the right, an arrow, with transverse line, indicating the north. Bottom left-hand corner, the title and scale. Bottom right-hand corner, note referring to distance from London.

The border is formed by a thick line between two fine ones, with an inner double line marked off into degrees and minutes of latitude and longitude. Between the border lines, at the bottom: "Longitude West from Greenwich." Below the border, in right-hand corner, the engraver's name; in the middle, the imprint.

Somersetshire. Drawn and Engraved for Moule's English Counties by J. Dower. 10⅝ × 8in.

In THE ENGLISH COUNTIES DELINEATED; OR, A TOPO-

GRAPHICAL DESCRIPTION OF ENGLAND . . . BY THOMAS MOULE . . . VOL. 1. LONDON: GEORGE VIRTUE, 26, IVY LANE, PATERNOSTER ROW. 1836. 4to.

A clearly engraved map showing towns (with distances from London), villages, hills, Exmoor forest, parks, canals, roads, and rivers.

Top left-hand corner: "Reference to Hundreds and Liberties." On the right, a coat of arms. Bottom left-hand corner, view of a Market Cross. Bottom right-hand corner, arms of the Earl of Somerset.

The border is highly ornamented; that of the sides and bottom is formed by two double lines, the space between being filled up by a ring pattern design. At the top the space between the lines is occupied by a floriated design, which is broken in the middle by a panel containing the title. Below the border, the draughtsman's name.

Sir H. G. Fordham, in his *Hertfordshire Maps*, says: "This appears to be the earliest edition of the complete work. It has a sub-title, engraved and dated 1836: England's Topographer or Moule's English Counties in the 19th Century." In the preface it is stated that the commencement of the publication of this work was in May, 1830. The map of Somersetshire may, therefore, have been issued any time between 1830 and 1836.

I have not seen the 1836 issue, for which Sir H. G. Fordham is my authority; but have described it from the edition of 1837 which is in the British Museum.

Bath and Wells. S. Arrowsmith, Lithog. 12¼ × 12¼in.

IN THIRD REPORT FROM HIS MAJESTY'S COMMISSIONERS APPOINTED TO CONSIDER THE STATE OF THE ESTABLISHED CHURCH . . . ORDERED, BY THE HOUSE OF COMMONS, TO BE PRINTED, 20 May, 1836.

A very small outline map of the diocese of Bath and Wells, divided into Archdeaconries and Deaneries, showing no other details whatever.

Top right-hand corner, the title. Right side, the references to divisions. At the bottom, references to boundaries.

The border is formed by a thick line with a thin inner line.

1837.

Another edition of S. Hall's small map of 1820.

In LEIGH'S NEW POCKET ROAD-BOOK OF ENGLAND AND WALES . . . SIXTH EDITION . . . LONDON . . . LEIGH AND SON, 421, STRAND . . . 1837. 12mo.

S. Hall's name is erased, and "Pub. by M. A. Leigh, 421, Strand," is substituted for the original imprint.

A reprint of the map engraved by J. Dower, 1836.

In THE ENGLISH COUNTIES DELINEATED . . . BY THOMAS MOULE . . . LONDON . . . 1837. 4to.

1838.

A further reprint of the map engraved by J. Dower, 1836.

In THE ENGLISH COUNTIES DELINEATED . . . BY THOMAS MOULE . . . LONDON . . . 1838. 4to.

This edition is quoted in *Hertfordshire Maps*, by Sir H. G. Fordham.

1839.

A reprint of the map by S. Hall, issued with Leigh's New Picture of England, 1820.

In LEIGH'S NEW POCKET ROAD-BOOK OF ENGLAND AND WALES . . . SEVENTH EDITION. LONDON: LEIGH & SON, 421, STRAND, 1839. 8vo.

At the foot of the title-page it says: "Price 9*s.*; with 55 County Maps, 12*s.* 6*d.*," but the county maps are wanting in the British Museum copy.

A reprint of the map engraved by Pigot & Son and issued in Pigot & Co.'s National Commercial Directory, 1830.

In PIGOT & CO'S BRITISH ATLAS, COMPRISING THE COUNTIES OF ENGLAND . . . WITH SEPARATE LARGE SHEET MAPS OF ENGLAND AND WALES, IRELAND AND SCOTLAND AND A CIRCULAR ONE OF THE COUNTRY ROUND LONDON . . . ACCOMPANIED BY TOPOGRAPHICAL AND STATISTICAL ACCOUNTS OF EACH COUNTY . . . PUBLISHED BY J. PIGOT & CO., 59, FLEET-STREET, LONDON, AND FOUNTAIN-STREET, MANCHESTER . . . [1839.] fol.

A somewhat overcrowded map, the first to show railways. Shows towns (with distances from London), villages, parks, moors, hundreds, boroughs returning members to Parliament, polling places, canals, roads, rivers, and the Bristol and Exeter, and London to Bristol railways.

Top left-hand corner, a view of "Wells Cathedral." On the right, a small star compass indicator. Bottom left-hand corner: "Reference to the Hundreds." Above: "Explanation." The roads are carried to the border.

The border is formed by a thick line between two fine ones with a double inner line marked off into degrees and minutes of latitude and longitude. The top border is broken by a panel containing the title; at the bottom, in a similar panel, the scale. Between the border lines, at the bottom: "Long. West." Below the border, bottom right-hand corner, the engraver's name; in the middle, the imprint. The map is accompanied by two pages of letterpress.

The General Map of England is dated 1838, Ireland, 1834; and Scotland, 1837. Possibly there was an earlier edition of this atlas.

1840.

Another edition of S. Hall's map issued with Leigh's New Picture of England, 1820.

In LEIGH'S NEW ATLAS OF ENGLAND & WALES. PUBLISHED BY LEIGH & SON, 421, STRAND, NO DATE, 12MO. BOUND UP WITH LEIGH'S NEW POCKET ROAD BOOK OF ENGLAND & WALES, THE 8TH EDITION, LONDON, 1840. 12mo.

The only copy of this edition known to me is in the possession of Sir H. G. Fordham of Odsey, Herts.

A reprint of Teesdale's map of 1829.

In TEESDALE'S NEW BRITISH ATLAS. [1840.] fol.
Noted in *Hertfordshire Maps*, by Sir H. G. Fordham.

A further reprint of R. Creighton's map of 1831.

In A TOPOGRAPHICAL DICTIONARY OF ENGLAND . . . FOURTH EDITION . . . BY S. LEWIS . . . LONDON . . . 1840. 4to.

The maps are wanting in the British Museum copy of the dictionary.

A reprint of the map engraved by Pigot & Son, 1830, and issued in Pigot & Co's British Atlas, 1839.

In PIGOT & CO'S BRITISH ATLAS COMPRISING THE COUNTIES OF ENGLAND . . . PUBLISHED BY J. PIGOT & CO. [1840.] fol.

The number "18" is erased from the imprint, in other respects the plate is the same as the 1839 issue. The accompanying sheet of text gives statistics from the Census returns of 1831. The dates of the general maps of England, Scotland and Ireland are corrected to 1840.

The only copy of this edition of the atlas known to me is in the University Library, Cambridge.

A reprint of the map drawn by R. Creighton and issued in a Supplementary volume to the third edition of Lewis' Topographical Dictionary, 1835.

In A TOPOGRAPHICAL DICTIONARY OF ENGLAND . . . FOURTH EDITION WITH A SUPPLEMENTARY VOLUME, COMPRISING A REPRESENTATIVE HISTORY OF ENGLAND . . . BY SAMUEL LEWIS . . . VOL. 5. LONDON . . . 1840. 4to.

Mentioned in *Hertfordshire Maps*, by Sir H. G. Fordham.

New Map of the County of Somersetshire ; Divided into Hundreds, Containing the District Divisions and other Local Arrangements effected by the Reform Bill. Scale, 15 [miles=3½ inches]. Hoare & Reeves, sc., 90, Hatton Gn. 17¼ × 13¾in.

In A COMPLETE COUNTY ATLAS OF ENGLAND AND WALES, CONTAINING FORTY-FOUR SUPERIOR MAPS, WITH ALL THE RAILROADS AND IMPROVEMENTS, PROJECTED OR COMPLETED. DIVIDED INTO HUNDREDS, WITH THE DISTRICT DIVISIONS, AND OTHER LOCAL ARRANGEMENTS EFFECTED BY THE REFORM BILL. LONDON. [1840.] fol.

A very clearly engraved map showing towns (with distances from London), villages, churches, chapels, parks, houses, hundreds, hills, canals, places returning members to Parliament as before the Reform Bill, places partially and wholly disfranchised, and places enfranchised, polling places, roads, and rivers.

Top left-hand corner, small compass indicator. On the

right, the scale. Bottom left-hand corner: "Explanation." On the right: "Reference to the Hundreds." Above: "Reference to the Hundreds in East Div., West Div." Bottom right-hand corner, the title. On the left: "County Members 4. Elections at □."

The border is formed by a thick line between two fine ones with a double inner line marked off into degrees and minutes of latitude and longitude. Between the border lines at the bottom: "Longitude West of Greenwich." Below the border, right-hand bottom corner, the engraver's name. The imprint, which was "London. Published by J. Duncan, Paternoster Row," is cut off.

Somersetshire. Scale of miles, 10 [=¾ inch]. Pigot & Slater, Engravers, Manchr. Published by Pigot & Co., London and Manchester. 6⅜ × 4¼in.

In A POCKET TOPOGRAPHY AND GAZETTEER OF ENGLAND . . . BY PIGOT & CO. . . . VOL. 1. LONDON: PIGOT & CO., FLEET STREET; LONGMAN & CO. AND SHERWOOD & CO., PATERNOSTER ROW, AND SIMPKIN AND MARSHALL, STATIONER'S-COURT; AND PIGOT AND SLATER, FOUNTAIN STREET, MANCHESTER. [1840.] 8vo.

A clearly printed map reduced from the map in Pigot & Co's *British Atlas*, 1839. The view of "Wells Cathedral" which appeared on the 1839 map is here separately printed on the upper half of a page facing the map; the lower half being devoted to: "Distance Table of Somersetshire."

Shows towns, villages, Exmoor forest, roads, rivers, and the railways from Bath to Bristol, and Bristol to Exeter *via* Bridgwater and Taunton.

Bottom left-hand corner: "Explanation." Bottom right-hand corner, an arrow, with transverse line, indicating the north.

The boundary is formed by a thick line between two fine ones, and a double inner line marked off into degrees and minutes of latitude and longitude. The top border is broken by a panel bearing the title. The bottom border is similarly broken by a panel bearing the scale. Below the border, right-hand corner, the engraver's name, and, in the middle, the imprint. The map is accompanied by fourteen sheets of letterpress.

1841.

A reprint of J. & C. Walker's map of 1835.

In BRITISH ATLAS . . . BY J. & C. WALKER. LONDON. 1841. fol.

The only copy of this edition known to me is in the possession of Sir H. G. Fordham.

Bath & Wells. Drawn & engraved by J. Archer, Pentonville, London. Scale of English miles, 10 [=1⅛ inch]. London. Engraved for the British Magazine for Sep., 1841, & Published by T. Clerc Smith, 13, Henrietta Street, Covent Garden. 9 × 7in.

In THE BRITISH MAGAZINE, AND MONTHLY REGISTER OF RELIGIOUS AND ECCLESIASTICAL . . . PAROCHIAL HISTORY . . . VOL. 20. LONDON, T. CLERC SMITH, 13, HENRIETTA STREET, COVENT GARDEN, 1841. 8vo.

A clearly printed map of the diocese of Bath and Wells, which is practically the same area as the county of Somerset, divided into Archdeaconries and Deaneries. Shows rectories, vicarages, perpetual curacies, chapels of ease, and peculiars of the Bishop.

Top left-hand corner, the title. Bottom left-hand corner: "Reference" and "Arms of the Bishop." In the middle, at the bottom, the scale.

The border is formed by a thick line between two fine ones with a double inner line marked off into degrees of latitude and longitude. Between the border lines, at the bottom: "Longitude West from Greenwich." Below the border, the engraver's name and imprint.

Another edition of the map of the Diocese, 1841.

There are some slight corrections on the map, and at the bottom of the list of references is added: "Figures affixed to names denote the number of churches." The numbers referred to cannot be found on the map. The numbers of the deaneries of Glastonbury and Pawlet have been transposed; in this issue Glastonbury is 10 and Pawlet 9. The date and imprint is the same as the first issue.

1842.

A reprint of C. Smith's map of 1801.

In SMITH'S NEW ENGLISH ATLAS . . . LONDON. 1842.

I have not seen this edition. Sir H. G. Fordham, in *Hertfordshire Maps*, 1907, says that an edition of the atlas was issued about 1842.

A copy of this edition of the map was advertised in W. George's Sons' catalogue in May, 1913.

A reprint of the Map engraved by S. Hall, and issued with Leigh's New Picture of England, 1820.

In LEIGH'S NEW POCKET ATLAS OF ENGLAND AND WALES. LONDON. G. BIGGS, SUCCESSOR TO LEIGH & SON, 421, STRAND, 1842. 12mo.

This issue is referred to in *Hertfordshire Maps*, by Sir H. G. Fordham.

Another edition of S. Hall's map of 1831, issued in A Topographical Dictionary by John Gorton.

In A TRAVELLING COUNTY ATLAS: WITH ALL THE CANALS & RAIL ROADS ACCURATELY LAID DOWN AND COLOURED, & CAREFULLY CORRECTED TO THE PRESENT TIME. LONDON, 1842. 8vo.

The only copy known to me is in the possession of Sir H. G. Fordham.

A further reprint of the map drawn by R. Creighton, 1831.

In AN ATLAS COMPRISING MAPS OF THE SEVERAL COUNTIES DIVIDED INTO UNIONS, AND OF THE ISLANDS OF GUERNSEY, JERSEY, AND MAN; WITH A MAP OF ENGLAND AND WALES, AND A PLAN OF LONDON AND ITS ENVIRONS. LONDON: PUBLISHED BY S. LEWIS AND CO., 87, HATTON GARDEN. MDCCCXLII. 4to.

The title is removed, from the bottom left-hand corner to the top right-hand corner, to make room for: "Reference to the Unions." The boundaries of the Unions are engraved and coloured.

The railway, from Bath to Bristol, and from Bristol to Exeter, is added.

A reprint of the map engraved by Pigot & Son, and issued in Pigot & Co.'s British Atlas, 1839.

In PIGOT & CO.'S ROYAL NATIONAL AND COMMERCIAL DIRECTORY AND TOPOGRAPHY . . . WITH BEAUTIFUL

COUNTY MAPS. JULY, 1842. PUBLISHED BY PIGOT & CO., FLEET STREET, LONDON, AND FOUNTAIN-STREET, MANCHESTER, ETC. 8vo.

The course of the Bristol and Exeter railway is corrected; being carried nearer to the coast of the Bristol Channel.

A canal is added from the mouth of the Avon, *via* Bridgewater, to Chard, with a branch from Bridgewater to the coast.

1843.

A reprint of the map engraved by S. Hall, 1831.

In A TRAVELLING COUNTY ATLAS . . . BY SIDNEY HALL . . . LONDON, 1843.

The Cambridge University Library possesses a copy of this work.

A further reprint of the map engraved by Gray & Son, 1833.

In THE PARLIAMENTARY GAZETTEER OF ENGLAND AND WALES . . . VOL. 4 . . . LONDON, EDINBURGH, AND GLASGOW: A. FULLARTON AND CO. 1843. 8vo.

The engraver's name is erased from the bottom right-hand corner.

The Bristol and Exeter railway, *via* Bridgewater and Taunton, is added; but the railway from Bath to Bristol is not shown.

A further reprint of the map drawn and engraved by J. Archer, 1835.

In CURIOSITIES OF GREAT BRITAIN. ENGLAND AND WALES DELINEATED . . . BY THOMAS DUGDALE . . . ASSISTED BY WILLIAM BURNETT, ETC. [1843.] 8vo.

This edition is mentioned in *Hertfordshire Maps*, by Sir H. G. Fordham.

The map of Somersetshire will be described under the date, 1848.

1844.

A further reprint of the map engraved by Pigot & Son, 1830, and re-issued in Pigot & Co's British Atlas, 1839.

In PIGOT & CO'S BRITISH ATLAS . . . PUBLISHED BY J. PIGOT & CO. [1844.] fol.

The Bristol and Exeter railway, which was opened 1st May, 1844, is shown in its correct position near the coast of the Channel, and not in a direct line from Bristol, *via* Axbridge, to Bridgewater, as in the earlier issues. A projected canal is added from the Avon, *via* Yatton and Compton Bishop, to Bridgewater and thence to Chard, and also a branch canal from Bridgewater to the coast.

The maps are not accompanied by text as in the former issues. At the beginning of the volume are tables giving statistics from the Census returns of 1841.

The only copy of this edition of the atlas known to me is in the University Library, Cambridge.

1845.

Another edition of R. Miller's map of 1810.

In REUBEN RAMBLE'S TRAVELS THROUGH THE COUNTIES OF ENGLAND . . . DARTON AND CLARK, 58, HOLBORN HILL. [1845.] 4to.

A lithographic impression of R. Miller's map. The title is now shown without the panel, and the imprint is erased. At the top are coloured views of Glastonbury Abbey and Bristol Cathedral; on the left, a cornfield; on the right, a cyder press and a pair of gloves; and at the bottom, a view on the Avon, and a draper's shop. The map is accompanied by a sheet of letter-press.

A further reprint of the map drawn by R. Creighton, 1831.

In ATLAS TO THE TOPOGRAPHICAL DICTIONARIES OF ENGLAND AND WALES . . . LONDON: PUBLISHED BY S. LEWIS AND CO., 13, FINSBURY PLACE, SOUTH. MDCCCXLV. 4to.

An unaltered impression of the 1842 issue.

A reprint of the map engraved by S. Hall, 1831.

In A TRAVELLING COUNTY ATLAS: WITH ALL THE COACH AND RAIL ROADS ACCURATELY LAID DOWN AND COLOURED, AND CAREFULLY CORRECTED TO THE PRESENT TIME. ENGRAVED BY SIDNEY HALL. LONDON: CHAPMAN AND HALL, STRAND. 1845. 8vo.

Railways shown are Bath to Bristol; Bristol, *via* Bridgewater and Taunton, with branches to Clevedon and Weston-

super-Mare, to Exeter; Radstock to Frome, and thence, *via* Castle Cary, to Yeovil; Yeovil to Bridgewater, and Yeovil, *via* Melborne Port, towards Shaftesbury.

Somersetshire. Scale of miles, 12 [$=2\frac{3}{16}$ inches]. Drawn by F. P. Becker & Co., 12, Paternoster Row. Engraved on Steel by the Omnigraph. F. P. Becker & Co., Patentees. Fisher, Son, & Co., London & Paris. $13\frac{3}{8} \times 10\frac{1}{2}$in.

In FISHER'S COUNTY ATLAS OF ENGLAND AND WALES. COMPILED FROM AUTHENTIC SURVEYS, AND CORRECTED TO THE PRESENT TIME. WITH A TOPOGRAPHICAL AND STATISTICAL DESCRIPTION OF EACH COUNTY . . . FISHER, SON, & CO., CAXTON PRESS, ANGEL STREET, ST. MARTINS-LE-GRAND, LONDON; POST-OFFICE PLACE, LIVERPOOL; PICCADILLY, MANCHESTER. [1845.] 4to.

A hill shaded map, divided into Eastern and Western divisions. Shows towns (with distances from London), villages, parks, hills, forests, boroughs returning two members to Parliament, places of election, polling places, roads, canals, rivers, and the railway from Bath to Bristol, and Bristol, *via* Bridgewater and Taunton, to Exeter.

Top left-hand corner, the title, scale, and two political references. Bottom left-hand corner, in two columns, election and polling places. The main roads are carried to the border.

The border is formed by a thick line between two thin ones with a double inner line marked off into degrees and minutes of latitude and longitude. Below the border, left-hand corner, the draughtsman's name; right-hand corner, engraver's name; in the middle, the imprint.

The map is accompanied by a sheet of letterpress, paged "57."

1846.

A reprint of C. Smith's map of 1801.

In SMITH'S NEW ENGLISH ATLAS . . . LONDON: PRINTED FOR C. SMITH . . . 1846. fol.

Sir H. G. Fordham thinks it probable that an edition of Smith's atlas was published in 1846, as he has seen a map of Hertfordshire with the date: "Corrected to 1846."

Another edition of the map engraved by S. Hall, 1831.

In A TRAVELLING COUNTY ATLAS . . . LONDON, 1846.

The Cambridge University Library possesses a copy of this edition.

A reprint of J. & C. Walker's map issued in the British Atlas, 1835.

In BRITISH ATLAS . . . BY . . . J. & C. WALKER, LONDON. [1846.] fol.

Sir H. G. Fordham thinks it probable that an edition of Walker's *British Atlas* was issued in 1846, as he has seen a map of Hertfordshire bearing that date.

A further reprint of S. Hall's map of 1831 issued in A Topographical Dictionary by John Gorton.

In THE PARLIAMENTARY GAZETTEER OF ENGLAND AND WALES. LONDON, EDINBURGH, & DUBLIN, 1846. 8vo.

Noted by Sir H. G. Fordham in the Supplement to his *Hertfordshire Maps.*

1847.

A further reprint of the map engraved by S. Hall, 1831.

In A NEW COUNTY ATLAS: WITH ALL THE COACH AND RAIL ROADS ACCURATELY LAID DOWN AND COLOURED. CAREFULLY CORRECTED TO THE END OF THE SESSION OF 1846. ENGRAVED BY S. HALL. LONDON: CHAPMAN AND HALL. STRAND, 1847. 4to.

A copy of the atlas is in the University Library, Cambridge.

Somersetshire. English miles, 10 [=1¼ inch]. 8⅞ × 6½in.

In JOHNSON'S ATLAS OF ENGLAND; WITH ALL THE RAILWAYS CONTAINING FORTY-TWO SEPARATE MAPS OF THE COUNTIES AND ISLANDS. MANCHESTER. PUBLISHED BY THOS. JOHNSON, 1847. 4to.

A roughly drawn lithographic map, coloured in light blue and the boundaries of the hundreds coloured in dark blue. Shows towns, principal villages, parks, hills, roads, rivers, and railways from Bath to Bristol, and Bristol to Exeter.

Top left-hand corner, the Arms of the City of Wells. Bottom left-hand corner, a long panel bearing the title. Bottom right-hand corner, the scale.

The border is formed by a thick line between two fine ones, with a double inner line marked off into degrees and minutes of latitude and longitude. The space between the two sets of lines is roughly hatched. On the South and West the border is broken into by the map.

1848.

Another edition of the map engraved by S. Hall in 1831.

In A TRAVELLING COUNTY ATLAS . . . BY S. HALL. LONDON, 1848.

The Cambridge University Library possesses a copy of this work.

A further reprint of the map engraved by J. Archer, 1835.

In CURIOSITIES OF GREAT BRITAIN. ENGLAND & WALES DELINEATED . . . BY THOMAS DUGDALE . . . ASSISTED BY WILLIAM BURNETT . . . VOL. 3. L. TALLIS, LONDON, EDINBURGH & DUBLIN. [1848.] 8vo.

A hill shaded map with the boundaries of the hundreds coloured. Shows towns, villages, hills, moors, hundreds, parks, forests, woods, polling places, roads, canals, rivers, and the railways from Bath to Bristol; Bristol to Exeter, with branches from Bridgewater to Yeovil, and from near Taunton, *via* Ilminster, to Chard; from Frome *via* Castle Cary, to Dorchester, with a branch line from Frome to Radstock.

Top right-hand corner: "Explanation." Bottom left-hand corner, the title and scale. Bottom right-hand corner: "Reference to the Divisions."

The border is formed by a thick line between two fine ones with a double inner line marked off into degrees and minutes of latitude and longitude. Between the border lines, at the bottom: "W. of Greenwich." Outside the border, top right-hand corner: "34." Bottom right-hand corner, the engraver's name.

Dorsetshire, Somersetshire and South Wiltshire. English miles, 16 [$=1\frac{9}{16}$ inch]. Drawn & Engraved by John Emslie. Published by J. Reynolds, 174, Strand. $9\frac{3}{8} \times 7$in.

In REYNOLDS'S TRAVELLING ATLAS OF ENGLAND: WITH ALL THE RAILWAYS AND STATIONS ACCURATELY LAID DOWN . . . LONDON: SIMPKIN, MARSHALL & CO., STATIONERS COURT; AND JAMES REYNOLDS, 174, STRAND, 1848. 8vo.

A very clear map, the roads being the principal feature. As the title indicates, the plate includes Dorsetshire and South Wilts. Shows towns (with distances from London), villages,

parks, roads, rivers, and railways from Bath to Bristol, and Bristol, *via* Bridgewater and Taunton, to Exeter, with branch lines to Clevedon and Weston-super-Mare. Railways under construction are shown from Frome, *via* Castle Cary, to Yeovil; from Yeovil *via* Ilchester and Langport, to a junction with the main line near Newton, with a branch to Crewkerne; and from Chard, *via* Ilminster, to a junction with the main line East of Taunton.

Top left-hand corner, the scale and railway signs. Bottom left-hand corner, the title. Top right-hand corner, an arrow, with transverse line, indicating the north.

The border, with bevelled corners, is formed by two fine lines with a fine inner line. Below the border, left-hand corner, the engraver's name; right-hand corner, "11"; in the middle, the imprint.

1849.

A further reprint of the map engraved by R. Creighton, 1831.

In A TOPOGRAPHICAL DICTIONARY OF ENGLAND . . . SEVENTH EDITION . . . BY SAMUEL LEWIS . . . LONDON. 1849. 4to.

Apparently the last reprint of this work. The British Museum copy is wanting the maps. In the preface it is stated that they are brought up to date.

1850.

A further reprint of the map engraved by S. Hall, 1831.

An impression of the 1845 issue with additional railways from Taunton to Kingston, on the way to Crewkerne; and from Bridgewater, northward to the coast.

This edition was issued separately in a cover bearing the inscription: "Pocket County Maps. Somersetshire. Price 1s. Chapman & Hall, 186, Strand."

A further reprint of Pigot & Son's map issued in Pigot & Co's British Atlas, 1839.

In SLATER'S (LATE PIGOT & CO'S) ROYAL NATIONAL AND COMMERCIAL DIRECTORY AND TOPOGRAPHY . . . PRINTED AND PUBLISHED BY ISAAC SLATER, FOUNTAIN STREET, AND PORTLAND STREET, MANCHESTER; AND FLEET STREET, LONDON . . . 1850 8vo.

A reproduction of J. & C. Walker's large map of 1835.

In HOBSON'S FOX-HUNTING ATLAS; CONTAINING SEPARATE MAPS OF EVERY COUNTY IN ENGLAND AND THE THREE RIDINGS OF YORKSHIRE; COMPRISING FORTY-TWO MAPS . . . BY J. AND C. WALKER . . . LONDON: PUBLISHED BY J. & C. WALKER, 9, CASTLE STREET, HOLBORN. [1850.] fol.

A lithographic reproduction prepared especially for Hobson's Fox-Hunting Atlas. There are only three "Hunts" shown: Blackmore Vale, West Somerset, and Tiverton, and these occupy but a small portion of the county.

Somersetshire. Scale of miles, 10 [=$\frac{7}{8}$ inch]. London. Printed for the Proprietors by H. G. Collins, 22, Paternoster Row. 7 × 5$\frac{5}{8}$in.

In THE TRAVELLING ATLAS OF ENGLAND & WALES, WITH ALL THE RAILWAYS & COACH ROADS, THE CITIES, TOWNS, PARKS & GENTLEMEN'S SEATS . . . REVISED AND CORRECTED TO THE PRESENT TIME. LONDON. PUBLISHED (FOR THE PROPRIETORS) BY HENRY GEORGE COLLINS, 22, PATERNOSTER ROW. [1850.] 8vo.

This map bears a considerable resemblance to Teesdale's small map of 1830.

Shows towns (with distances from London), principal villages, parks, Exmoor forest, roads, rivers, railways from Chippenham to Bristol, with a branch line to Bath; and Bristol, *via* Bridgewater and Taunton, to Exeter, with branch lines to Clevedon and Weston-super-Mare.

Top left-hand corner, in a long panel, the title. Bottom left-hand corner, the scale. Top right-hand corner, a small star compass indicator.

The border is formed by a thick line between two fine ones. Below the border, the imprint.

Physical map of Somersershire. 7$\frac{3}{4}$ × 4$\frac{7}{8}$in.

In THE JOURNAL OF THE ROYAL AGRICULTURAL SOCIETY OF ENGLAND . . . LONDON: JOHN MURRAY, ALBEMARLE STREET, 1850. 8vo.

A small lithographic map showing towns (with names indicated by numbers), divisions (indicated by letters), hills, moors, watersheds, and rivers.

Left-hand side: "Reference to numbers on the Map," and "Explanation of marks." In the middle, at the top, the title. The border is formed by a single line.

Outline of the Geology of Somersetshire. $7\frac{3}{4} \times 4\frac{3}{8}$in.

In THE JOURNAL OF THE ROYAL AGRICULTURAL SOCIETY OF ENGLAND . . . LONDON: JOHN MURRAY . . . 1850. 8vo.

Shows towns and principal villages (with names indicated by numbers), geological strata (indicated by letters), railways and rivers.

Left-hand side, divided by a fine line, the title and references; along the bottom, also divided by a fine line: "Arrangement of Strata."

The border is formed by a single line.

County of Somerset.

In SHEPHERD AND SUTTON'S NEW SERIES OF DESCRIPTIVE COUNTY MAPS. No date. fol.

Gives a brief but comprehensive description of the principal places in the county, and the population from the Census returns of 1841.

I have not seen this. It is given in *Bibliotheca Somersetensis . . . By Emanuel Green, Taunton*, 1902.

Geological Survey of England and Wales. Scale of Statute miles, 5 [=5 inches]. 1850-71.

A reprint of the One inch Ordnance Survey coloured to show the geological formation and with other geological data engraved on the plate.

1851.

A reprint of the Physical map of 1850.

In THE FARMING OF SOMERSETSHIRE BY THOMAS DYKE ACLAND . . . AND WILLIAM STURGE. BRISTOL, T. H. WESTON; TAUNTON, F. MAY AND H. SUTTON; EXETER, W. ROBERTS. 1851. 8vo.

A further edition of the Geological map of 1850.

In THE FARMING OF SOMERSETSHIRE BY T. D. ACLAND, *etc.* 1851. 8vo.

Top right-hand corner, a small star compass indicator.

The border is formed by a thick line between two fine ones. Below the border, the imprint.

1852.

A reprint of the map issued in The Travelling Atlas of England & Wales by H. G. Collins, 1850.

In THE TRAVELLING ATLAS OF ENGLAND & WALES . . . REVISED AND CORRECTED TO THE PRESENT TIME. LONDON. PUBLISHED (FOR THE PROPRIETORS) BY W. S. ORR & CO., 2, AMEN CORNER, PATERNOSTER ROW. [1852.] 4to.

The railways, which in the earlier issue were shown by a plain black line, are indicated by a line with cross hatching. The plate is reduced $\frac{1}{8}$ of an inch all round, causing the detail to break through the border on the east and west, and the point of the compass indicator to break the inner line on the north. Collins' name in the imprint is replaced by "W. S. Orr & Co., 2, Amen Corner."

The British Gazetteer. Somersetshire. Scale, 10 miles [$=2\frac{3}{4}$ inches]. London. Published for the Proprietors by H. G. Collins, 22, Paternoster Row. $16\frac{1}{2} \times 13\frac{1}{2}$in.

In an Atlas accompanying THE BRITISH GAZETTEER . . . BY B. CLARKE . . . LONDON: PUBLISHED (FOR THE PROPRIETORS) BY H. G. COLLINS, PATERNOSTER ROW, 1852. 8vo.

A very full and clearly engraved map showing towns (with distances from London), villages, churches, chapels, parks, hills, moors, places of election, polling places, places disfranchised, roads, canals, and rivers. Railways shown: Bath to Bristol; Bristol, *via* Bridgewater and Taunton, to Exeter, with branches to Clevedon and Weston-super-Mare; and a mineral railway from Midford to Radstock.

Top left-hand corner, in an oblong panel surmounted by a foliated design, the title. Below, a note giving numbers of members returned to Parliament. Bottom left-hand corner, in three columns: "Reference to the Hundreds." On the right, in the middle, the scale. Top right-hand corner, a finely engraved star compass indicator. Bottom right-hand corner: "Explanation."

The border is formed by a thick line between two fine ones with a foliated design at the corners, and in the middle of the four sides, and a double inner line marked off into degrees and minutes of latitude and longitude. Below the border, the imprint.

Somerset. [Scale, 1 inch=35 miles]. 2¼ × 3in.

In COLLINS' POCKET ORDNANCE RAILWAY ATLAS OF GREAT BRITAIN. H. G. COLLINS, 22, PATERNOSTER ROW, LONDON. [1852.] 24mo.

A tiny lithographic map extending North to Monmouth, South to Dartmouth, East and West to the County boundary.

Shows towns, rivers, and the railway from Bristol to Exeter. The detail extends to the border which is formed by a double line. Above the border: "Somerset," and, "23."

A Geological Map of Somersetshire. [By] Jn°. D. Pring. Taunton, 1852.

I have not seen this map, but there is a copy in the Cambridge University Library.

1853.

A reprint of the one-inch Ordnance Survey of 1809-11.

Railways are added from Bath to Bristol, and from Bristol, *via* Bridgewater and Taunton, to Exeter, with branch lines to Clevedon and Weston-super-Mare. In other respects it is precisely the same as the earlier issue.

1854.

A reprint of W. Cobbett's map of 1832.

In A GEOGRAPHICAL DICTIONARY OF ENGLAND & WALES, BY WILLIAM COBBETT, THE SECOND EDITION, LONDON, 1854. 8vo.

Noted by Sir H. G. Fordham in the Supplement to his *Hertfordshire Maps*.

1855.

Cruchley's Railway Map of Somerset, Showing all the Railways & names of Stations, also the Telegraph lines & Stations, improved from the Ordnance Surveys. Scale, 10 miles [=3⅛ inches]. London: Published by G. F. Cruchley, Map Seller & Globe Maker, 81, Fleet Street. January 1st. 1855. 21½ × 19in.

A lithographic reproduction of Cary's large map of 1801.

Cruchley's title and imprint are substituted for the oval panel and Cary's title. On the right is added the "Explana-

tion" of the signs used for showing places of election, polling places, and boroughs returning one or two members to Parliament. Bottom left-hand corner, the date. Railways are added from Bath to Bristol; Bristol to Exeter, with branches to Clevedon, Weston-super-Mare, and Wells; Radstock to Frome; and Frome, *via* Bruton and Castle Cary, to Yeovil, and thence to a junction with the Exeter line at Durston.

1856.

[A Map of Somersetshire, Wiltshire, Dorsetshire and parts of Devonshire and Gloucestershire.] Engraved by W. & A. K. Johnston, Edinburgh. Scale, 7 miles to one inch. Published by John Murray, Albemarle Street, London. 14¾ × 12¾in.

In A HANDBOOK FOR TRAVELLERS IN WILTSHIRE, DORSETSHIRE, AND SOMERSETSHIRE . . . LONDON: JOHN MURRAY . . . 1856. 8vo.

A clearly printed map without title, showing towns, villages, churches, hills, roads, rivers, and railways.

Top left-hand corner, the explanation and scale. Bottom right-hand corner, an arrow, with transverse line, indicating the north.

The border is formed by a double line. Below the border, the engraver's name, and imprint.

Somerset. Showing Magisterial Divisions. Scale, 5 miles to an inch. Published by F. May, Taunton. 12 × 9in.

The only copy known to me is in the Russell Institute, Bath.

1857.

A further reprint of the map engraved by Pigot & Son as reissued in Pigot & Co's British Atlas, 1839.

In A. SLATER'S NEW BRITISH ATLAS COMPRISING THE COUNTIES OF ENGLAND, UPON WHICH ARE LAID DOWN ALL RAILWAYS COMPLETED AND IN PROGRESS . . . PUBLISHED BY ISAAC SLATER (LATE PIGOT & SLATER), FLEET STREET, LONDON; FOUNTAIN STREET, AND PORTLAND STREET, MANCHESTER; AND SOLD BY . . . SIMPKIN, MARSHALL & CO., STATIONERS' COURT; LONGMAN & CO., AND SHERWOOD & CO., PATERNOSTER ROW; ARTHUR VARNHAM, 61, STRAND; AND HATCHARD & SON, PICCADILLY; I. SLATER, FOUNTAIN STREET, MANCHESTER. [1857.] fol.

The imprint, below the border, now reads: "Published by I. Slater, Fleet Street, London and Fountain St., Manchester."

Railways added are: Bristol to Shipway; branches from the Exeter line, to Clevedon and Weston-super-Mare; a branch from the Bath and Bristol line to Frome; Frome to Yeovil; from Gillingham to Yeovil and thence to Crewkerne; a cross line from a little South of Bridgewater to Yeovil, with a branch to Crewkerne.

1858.

A reproduction of the map engraved by J. Roper for the Beauties of England and Wales. 1807.

In COLLIN'S RAILWAY & PEDESTRIAN ATLAS OF ENGLAND . . . LONDON: DARTON AND CO., 58, HOLBORN HILL. [1858.] 8vo.

A lithographic reproduction. "Drawn and Engraved under the direction of E. W. Brayley" is removed from the border, and the engraver's name, imprint, etc., is erased from below the border. No. "33" is added in the top right-hand corner. Railways are added up to date.

A reprint of the map engraved by J. Archer, 1835.

In DUGDALE'S ENGLAND AND WALES DELINEATED. EDITED BY E. L. BLANCHARD. VOLUME 2. LONDON: L. TALLIS, 21, WARWICK SQUARE, PATERNOSTER ROW. [1854-60.] 8vo.

The railways from Frome to Yeovil, and from Frome to Radstock are erased. The line from Trowbridge to Frome is re-engraved farther to the north. The railway from north of Taunton to Chard is also erased. Railways added are: from the Bristol and Exeter line, near the mouth of the Brue, to Glastonbury; Yatton to Clevedon; Bleadon to Weston-super-Mare.

This edition of the *Curiosities of Great Britain* was issued in fifty parts from 1854-60. The map of Somersetshire appeared in part 44 which was received by the British Museum, 15th January, 1858.

1859.

Another edition of Johnston's map of 1856.

In HANDBOOK FOR TRAVELLERS IN WILTSHIRE, DORSETSHIRE AND SOMERSETSHIRE. NEW EDITION . . . LONDON: JOHN MURRAY . . . 1859. 8vo.

I have not seen this edition, but it is mentioned in *Bibliotheca Somersetensis . . . by Emanuel Green . . . Taunton . . .* 1902.

Somersetshire. By Edwd. Weller, F.R.G.S. British statute miles, 10 [=2¾ inches]. Engraved by Edwd. Weller, Duke Street, Bloomsbury. 16¾ × 11⅞in.

In the WEEKLY DISPATCH, NOV. 27TH, 1859. fol.

A very full, and clearly engraved, map. Showing towns, villages, churches, hills, moors, forests, roads, canals, rivers, and railways from: Bristol, *via* Bridgewater and Taunton to Exeter, with branches to Clevedon and Weston-super-Mare; Bath to Bristol; Frome, *via* Bruton, to Yeovil, and thence North West joining the Exeter line halfway between Bridgewater and Taunton; a branch line from South of Frome, *via* Wells and Glastonbury, to Highbridge.

Top left-hand corner, the title and scale, and above, a design of the upper part of a globe with a scroll, upon which appears "The Dispatch Atlas." Above this is the flying figure of Mercury. Below the scale, a note in three lines. The main roads are carried to the border.

The border is formed by a thick line between two fine ones with a double inner line marked off into degrees and minutes of latitude and longitude. Below the border, left-hand corner: "Weekly Dispatch Atlas. 139, Fleet Street"; in the middle: "E. Weller, Lithog^r."; right-hand corner, the engraver's name.

1860.

A further reprint of the map engraved by S. Hall, 1831.

In A TRAVELLING ATLAS OF THE ENGLISH COUNTIES. BY SIDNEY HALL . . . LONDON: CHAPMAN AND HALL, 193, PICCADILLY. [1860.] 8vo.

Between the border lines, top right-hand corner: "33" is added. Additional railways shown are: Burnham, *via* Highbridge and Glastonbury, to Wells; and a branch to Shepton Mallet from the Frome to Yeovil line.

A reprint of the map engraved by J. Emslie, 1848.

In REYNOLDS'S GEOLOGICAL ATLAS OF GREAT BRITAIN . . . LONDON: PUBLISHED BY JAMES REYNOLDS, 174, STRAND, 1860. 8vo.

A geologically coloured impression, with additional railways: from Bradford to Salisbury; Frome, *via* Wells and Glastonbury, to Highbridge; Salisbury, *via* Yeovil, to Axminster.

Somersetshire. Engraved by S. Hall. English miles, 12 [=2⅝ inches]. 12¼ × 15⅞in.

In THE ENGLISH COUNTIES. BY SIDNEY HALL . . . LONDON: CHAPMAN AND HALL, 193, PICCADILLY. [1860.] fol.

An enlarged lithographic reproduction of the 1860 edition of S. Hall's map of 1831, first issued in *A Topographical Dictionary of Great Britain* by John Gorton. Shows precisely the same detail as the smaller map.

1861.

A further reprint of J. & C. Walker's map of 1835.

In BRITISH ATLAS . . . BY J. & C. WALKER . . . LONDON, 1861.

The maps in this issue are not dated. I have not seen a copy, but the Cambridge University Library possesses one.

Post Office Map of Somersetshire. Scale of miles, 10 [=1⅝ inch]. Drawn & Engraved by F. P. Becker & Co., 11, Stationers Court, City. Kelly & Co. Post Office Directory Office, 19 & 20, Old Boswell Court, Temple Bar. 11⅛ × 8⅝in.

In KELLY'S POST OFFICE DIRECTORY OF SOMERSETSHIRE WITH THE CITY OF BRISTOL . . . LONDON: PRINTED AND PUBLISHED BY KELLY & CO., 18 & 22, OLD BOSWELL COURT, ST. CLEMENTS, STRAND, W.C., 1861. 8vo.

An overcrowded map showing towns, villages, parks, hundreds, hills, money order offices, polling places, members returned to parliament, roads, canals, drains, rivers, and railways.

Top left-hand corner, the title and scale. With a note giving area and number of inhabitants of the County, and the signs for polling places and money order offices. Bottom left-hand corner: "Reference to the Divisions." Bottom right-hand corner, note giving the number of members returned to Parliament by the county and boroughs. Top right-hand corner, cross lines with a star at the northern point.

The border is formed by a double line. Outside the border, bottom right-hand corner, the engraver's name ; in the middle, the imprint.

A re-issue of the above map engraved by F. P. Becker & Co. 1861.

In THE POST OFFICE DIRECTORY ATLAS OF ENGLAND AND WALES. LONDON : PUBLISHED BY KELLY AND CO., 18 & 21, OLD BOSWELL COURT, ST. CLEMENTS, STRAND, AND SOLD BY SIMPKIN, MARSHALL, AND ALL BOOKSELLERS. [1861.] fol.

Added in the bottom left-hand corner, below the border : "Printed from Stone by C. F. Chaffins & Son, London."

1862.

A reprint of the One-inch Ordnance Survey of 1809-17.

On the bottom of each sheet is : "Printed from an Electrotype," and in addition, on sheet 19 : "Electrotyped in 1862." The railways are brought up to date, including a line from Bath to Bradford ; Frome, *via* Castle Cary, to Yeovil ; Frome to Radstock ; from the mouth of the river Brue, *via* Highbridge, Glastonbury, Wells and Shepton Mallet, to a junction with the Frome and Yeovil line at Witham Friary ; from Glastonbury *via* Wincanton, to a junction with the South Western Railway at Temple Combe ; Taunton to Watchet ; the London and South Western Railway from Gillingham to Yeovil junction and thence to the West ; and branches to Clevedon and Weston-super-Mare.

Another edition of J. & C. Walker's large map of 1835.

In BRITISH ATLAS . . . BY . . . J. & C. WALKER. PUBLISHED BY LONGMAN, REES, & CO., PATERNOSTER ROW, AND J. &. C. WALKER, 9, CASTLE STREET, HOLBORN, 1862. fol.

The hundreds are coloured in block and the boundaries of boroughs indicated by green. The railways are shown by a hatched double line and coloured in red. Bridport and Dorchester are shown in the margin outside the border. The imprint is : "Published by Longman, Rees, Orme, Brown & Co. Paternoster Row."

Somersetshire. Scale of miles, 10 [=$\frac{11}{16}$ inch]. Published by G. F. Cruchley, Map Seller & Globe Maker, 81, Fleet Street. $4\frac{5}{8} \times 3\frac{3}{4}$in.

In CRUCHLEY'S RAILROAD COMPANION TO ENGLAND & WALES SHEWING ALL THE RAILWAYS & STATIONS WITH THEIR NAMES, ALSO THE TURNPIKE ROADS . . . DELINEATED ON A SERIES OF 42 COUNTY MAPS. G. F. CRUCHLEY, MAP-SELLER & GLOBE MAKER, 81, FLEET STREET, LONDON. [1862.] 12mo.

A lithographic reproduction of Cary's small road map of 1789, with considerable alterations. The panel bearing the title, the half star compass indicator in the top border, and the note at the bottom of the plate, are left out. The plate is reduced $\frac{1}{8}$ inch on the width and $\frac{5}{8}$ inch in the length.

The railways are added to the plate. Top left-hand corner: "31" is also added. Printed on the verso of Shropshire, page 30.

1863.

A reprint of E. Weller's map published in the Weekly Dispatch, 1859.

In THE DISPATCH ATLAS. LONDON: PUBLISHED AT THE "WEEKLY DISPATCH" OFFICE, 139, FLEET STREET, LONDON, AND SOLD BY ALL BOOKSELLERS AND NEWSAGENTS. 1863. fol.

An unaltered impression of the first issue.

Railway & Station Map of Somersetshire, with the Names of the Stations. Statute miles . . . 8 [=$1\frac{3}{16}$ inch]. London. Published by G. F. Cruchley, Map-Seller & Globe Maker, 81, Fleet Street. $10\frac{3}{4} \times 8\frac{1}{2}$in.

In CRUCHLEY'S COUNTY ATLAS OF ENGLAND & WALES SHEWING ALL THE RAILWAYS & STATIONS . . . DELINEATED ON A SERIES OF 46 COUNTY MAPS. PUBLISHED BY G. F. CRUCHLEY, MAP SELLER & GLOBE MAKER, 81, FLEET STREET, LONDON. 1863. 8vo.

A lithographic reproduction of Cary's quarto map of 1787, with so many alterations that it is hardly recognisable at first sight.

The original title, compass indicator, Cary's name, and the scale, are replaced by the above title. The scale is removed to the bottom right-hand corner. The hills are shown

by etching, and the railways by a thick black line. The plate is the same size as the original, but the map is larger by a $1\frac{1}{4}$ inch in length, East to West, and $\frac{1}{2}$ inch in width, North to South. Top right-hand corner: "31." Below the border, Cary's imprint is replaced by that of Cruchley.

1864.

Another edition of J. Emslie's map of 1848, as issued in 1860.

In REYNOLDS'S GEOLOGICAL ATLAS OF GREAT BRITAIN . . . LONDON: JAMES REYNOLDS, 174, STRAND. [1864.] 8vo.

An impression, geologically coloured, of the 1860 edition. With additional railways from Westbury to Hungerford; Glastonbury to Wimborne; and Taunton to Watchet. The double outside border line, and the engraver's name and imprint are erased. "11" is now placed within the border line in the bottom right-hand corner.

A reprint of the above edition.

In PORTABLE ATLAS OF ENGLAND AND WALES; WITH TOURISTS' GUIDE . . . LONDON: JAMES REYNOLDS, 174, STRAND, W.C. [1864.] 8vo.

An impression of the 1864 issue of J. Emslie's map, but without geological colouring.

Somersetshire. By Edwd. Weller, F.R.G.S. English miles, 10 [=$2\frac{3}{4}$ inches]. George Philip & Son, London & Liverpool. [1864.] $16\frac{1}{2} \times 13\frac{1}{4}$in.

A clearly printed lithographic map, coloured in Parliamentary divisions. Shows towns, villages, hills, parks, moors, heaths, Exmoor forest, roads, canals, rivers, and railways.

Top left-hand corner, the title, author's name, scale, and signs for railways and roads. The detail breaks into the border on the east and on the west.

The border is formed by a thick line between two fine ones. Below the border, the imprint.

Bath & Wells. Scale of English miles, 10 [=$2\frac{1}{4}$ inches]. W. J. Sackett, Printer & Lithographer, 11, Bull St., Birmingham. $17\frac{1}{2} \times 13\frac{3}{4}$in.

In A NEW SET OF DIOCESAN MAPS. BY JAMES THOS.

LAW . . . AND WILLIAM F. FRANCIS . . . (LICHFIELD, NOV. 1ST. 1864). fol.

A map of the Diocese of Bath and Wells coloured in Archdeaconries. The boundary is practically the same as that of the county.

Shows cities, towns, villages, bishop's residence, cathedrals, rectories, vicarages, curacies, chapels of ease, and peculiars of the bishop.

Top left-hand corner, the title. Bottom left-hand corner, list of references. On the right: "Arms of the Bishop." Bottom right-hand corner, references to the deaneries. On the left, the scale.

The border is formed by a thick line between two fine ones with a double inner line marked off into degrees and minutes of latitude and longitude. Between the border lines at the bottom: "Longitude West from Greenwich." Below the border, the imprint.

Accompanied, by a small Index map, with list of parishes in each deanery, on the back of which is a "Synopsis of the Diocese of Bath and Wells."

Map of Somerset shewing all the Railways & Stations and the Parliamentary Divisions. Scale, 14 miles [=3⅞ inches]. London: Smith & Son, 63, Charing Cross. [1864.] 20⅛ × 17¾in.

A lithographic reproduction of C. Smith's map of 1801, with additions.

Top left-hand corner the new title and imprint replaces that of the original map. Bottom left-hand corner, on the right of the "Reference to the Hundreds," the "Explanation of signs" is substituted for the compass indicator and engraver's name. Top right-hand corner, the note referring to distances is omitted. Bottom right-hand corner, the signs for railways are added to the "Explanation," and, on the left a list of "Polling places."

1865.

Another edition of E. Weller's map issued in the Weekly Dispatch, 1859.

IN CASSELL'S BRITISH ATLAS CONSISTING OF THE COUNTIES OF ENGLAND . . . LONDON: CASSELL, PETTER AND GALPIN, 1864-65. fol.

The county maps of England, issued in the *Weekly Dispatch*, from February 14th, 1858 to November 23rd, 1862, were re-issued in nineteen monthly parts, Feb., 1864, to Aug., 1865. Somersetshire appeared in part 12, Jan. 1865.

A note, giving the population for 1861, and crime for 1862, is substituted for the title, author's name and scale in the top left-hand corner, these being transferred to the bottom left-hand corner. The design of part of a globe and the figure of Mercury are omitted. "Weekly Dispatch Atlas" and "E. Weller, Lithog$^{r.}$," are erased from below the border. In bottom right-hand corner: "London. Published by Cassell, Petter & Galpin, La Belle Sauvage Yard, Ludgate Hill, E.C." is substituted for the engraver's name and address. "42" is added at the bottom right-hand corner.

1866.

Another edition of the map engraved by F. P. Becker & Co. 1861.

In THE POST OFFICE DIRECTORY OF SOMERSET AND DEVON . . . EDITED BY E. R. KELLY . . . LONDON: PRINTED AND PUBLISHED BY KELLY AND CO. . . . 1866. 8vo.

A reprint of the 1861 issue with proposed railways from Yatton to Wells; Glastonbury to Sturminster Newton; and Taunton to South Molton. The line from Taunton to Watchet is shown as completed.

1868.

A reprint of the map published in the Travelling Atlas of England & Wales . . . By H. G. Collins, 1850, and reissued in 1852 by W. S. Orr & Co.

In THE TRAVELLING ATLAS, OF ENGLAND & WALES . . . MANCHESTER. PRINTED AND PUBLISHED BY JOHN HEYWOOD, 141 & 143, DEANSGATE. [1868.] sm. 4to.

A lithographic impression, with additional railways from Frome, *via* Wells and Glastonbury, to a junction with the Bristol and Exeter line at Burnham; Frome to Yeovil; Glastonbury to Wincanton, and Stourminster Newton; Yeovil to Taunton; Taunton to Chard; the South Western line from Milborne Port to Axminster; and Taunton to Watchet.

The plate is ¾ inch larger all round. A background of hatching is added to the title-panel. The border is formed

by a single line with a $\frac{1}{4}$ inch of hatching inside. The imprint is erased from below the border and in the bottom right-hand corner, " 34 " is added.

Another edition of the map in Cruchley's County Atlas of England & Wales, 1863.

In CRUCHLEY'S COUNTY ATLAS OF ENGLAND & WALES . . . PUBLISHED BY G. F. CRUCHLEY, MAP SELLER & GLOBE MAKER, 81, FLEET STREET, LONDON. [1868.] 8vo.

The 1863 title is erased and " Somersetshire " placed slightly higher. The scale is removed from the bottom right-hand corner, and placed in the left-hand corner, below the title. The imprint is omitted. Railways are added from: Bristol to Portishead; a projected line from Bristol to Frome and Yatton, *via* Axbridge, to Wells; Taunton to Chard; Watchet, along the Brendon Hills, to Exton; and a proposed extension from Watchet to Minehead.

Somersetshire. English miles, 10 [=1$\frac{3}{4}$ inch]. [By] W. Hughes. London, Virtue & Co. 12 × 9$\frac{1}{4}$in.

In THE NATIONAL GAZETTEER: A TOPOGRAPHICAL DICTIONARY OF THE BRITISH ISLES . . . VOL. 3 . . . LONDON: VIRTUE AND CO., CITY ROAD AND IVY LANE, 1868. 8vo.

A very clearly printed lithographic map, coloured in light brown. Shows towns, villages, parks, hills, moors, roads, rivers, and railways.

Top left-hand corner, the title, scale, and signs for boundaries and railways. The detail breaks into the border on all sides.

The border is formed by a double line, with an inner double line marked off into degrees and minutes of latitude and longitude. Between the border lines, at the bottom: " West Longitude." Below the border, the author's name and imprint.

Somersetshire. New divisions of County. Henry James, Colonel Royal Engineers. Scale, 4 miles to one inch. Zincographed at the Ordnance Survey Office, Southampton, under the superintendence of Cap$^{n.}$ R. M. Parsons, R.E., F.R.A.S., Col. Sir H. James, R.E., F.R.S., &c., Director. 19 × 13in.

In REPORT ON THE BOUNDARY COMMISSIONERS FOR ENG-

LAND AND WALES, 1868. LONDON: PRINTED BY GEORGE EDWARD EYRE AND WILLIAM SPOTTISWOODE . . . 1868. fol.

A clearly printed lithographic map divided into proposed Parliamentary Divisions, showing the Sessional Divisions, and Places of Election.

Top left-hand corner, the title. Bottom left-hand corner, the scale and references. Bottom right-hand corner, Sir H. James' signature.

The border is formed by a single line. Below the border, the imprint and date.

1869.

Another edition of Johnston's map of 1856.

In HANDBOOK FOR TRAVELLERS IN WILTSHIRE, DORSETSHIRE AND SOMERSETSHIRE . . . LONDON, JOHN MURRAY . . . 1869. 8vo.

Along the top is added: "Handbook Map of Dorset, Wilts, and Somerset." In the top left-hand corner, the detail is filled in to the border, around the explanation and scale; it is also filled in to the border on the East and West. "1869" is added to the imprint.

Somerset. Drawn & Engraved by J. Bartholomew, Edin^r. Scale of miles, 8 [=2 inches]. (Houlston & Sons' New Series of District Handy Maps from the Ordnance Survey. Somerset, Central . . . London, 65, Paternoster Row, E.C. [1869].) 14¼ × 10¼in.

One of a series of county maps prepared by J. Bartholomew of Edinburgh, and sold by Houlston and Sons. It is very clearly printed and coloured in light brown. The title in parenthesis is given on the cover in which the map was issued. Shows towns, villages, parks, woods, hills, moors, roads, canals, rivers, and railways.

The detail is printed up to the border, which is formed by two fine lines with an intermediate thick one. Outside the border: at the top, the title; at the bottom, in the middle, the scale; and in the right-hand corner, the compiler's name.

1870.

A reprint of J. & C. Walker's map of 1835 as reissued in 1862.

In BRITISH ATLAS . . . BY J. & C. WALKER. PUB-

LISHED BY LONGMAN, REES & CO., PATERNOSTER ROW, AND I. & C. WALKER, 9, CASTLE STREET, HOLBORN, 1870. fol.

Another impression of Walker's map with additional railways from: Wells to a junction with the Bristol and Exeter line near Yatton; Taunton, *via* Chard, to a junction with the London and South Western line; Watchet to Timwood; the Bristol to Portishead branch is coloured as complete.

1871.

The County of Somerset. English miles, 10 [$=1\frac{1}{16}$ inch]. George Philip & Son, London & Liverpool. (Philips' Educational Series of County Maps.) 8 × 6in.

In THE GEOGRAPHY OF SOMERSETSHIRE . . . BY WILLIAM HUGHES . . . LONDON: GEORGE PHILIP AND SON, 32, FLEET STREET. LIVERPOOL: CAXTON BUILDINGS, SOUTH JOHN STREET, AND 49 & 51, SOUTH CASTLE STREET, 1871. 8vo.

A clearly printed map coloured in Parliamentary Divisions. Shows towns, a few villages, beacons, hills with elevations given in feet, Roman ways, main roads, rivers, and railways.

Top left-hand corner, the title, scale, and names of the divisions. Bottom left-hand corner, signs for heights, railways and roads.

The border is formed by a thick line and a fine inner line, with degrees of latitude and longitude marked. Between the border lines at the bottom: "W. of Greenwich." Above the border, at the top: "Philips' Educational Series," etc. Below the border, the imprint.

1872.

A reprint of Cruchley's map of 1863, as reissued in 1868.

In CRUCHLEY'S NEW POCKET COMPANION . . . FOR ENGLAND & WALES . . . SOUTH-WEST DIVISION . . . CRUCHLEY, MAP & GLOBE MANUFACTURER, 81, FLEET STREET, LONDON, E.C. [1872.] 8vo.

The railway from Wells to Yatton is shown as complete; in other respects the map is precisely the same as the 1868 issue.

Somersetshire. English miles, 10 [$=1\frac{5}{16}$ inches]. Edwd. Weller. William Collins, Sons & Co., London and Glasgow. 8 × 6⅜in.

In COLLINS' GEOGRAPHIES. EDITED BY W. LAWSON . . . GEOGRAPHY OF THE COUNTY OF SOMERSET. BY JOHN WALTON . . . LONDON: WILLIAM COLLINS, SON, & CO., 17, WARWICK SQUARE, PATERNOSTER ROW. [1872.] 8vo.

Very similar to Philips' small map of 1871. The hills are the principal feature of the map.

Shows towns, a few villages, hills (with names), vales, Roman ways, roads, canals, rivers, and railways.

Top left-hand corner, the title, scale, signs for canals, railways, roads, and Parliamentary divisions.

The border is formed by a double line with a fine inner line. Below the border, the engraver's name and imprint.

[Map of Somersetshire.]

In COMMERCIAL DIRECTORY AND GAZETTEER OF SOMERSETSHIRE, WITH BRISTOL. MORRIS & CO., NOTTINGHAM, 1872. 8vo.

I have not seen this work. It is mentioned in *Bibliotheca Somersetensis . . . By Emanuel Green, Taunton*, 1902.

1873.

Another edition of the One-inch Ordnance Survey of 1809-11.

In 1873 a reprint of the 1853 issue of the one-inch Ordnance Survey was published, bearing, on each sheet, the title: "Index to Tithe Survey." With the addition of the boundaries referring to the Tithe Survey.

A reprint of Philips' small map of 1871.

In PHILIPS' HANDY ATLAS OF THE COUNTIES OF ENGLAND, BY JOHN BARTHOLOMEW . . . LONDON: GEORGE PHILIP & SON, 32, FLEET STREET. LIVERPOOL: CAXTON BIULDINGS, SOUTH JOHN STREET, AND 49, & 51, SOUTH CASTLE STREET, 1873. 8vo.

The railway is continued from Coombe Row, along the Brendon Hills towards Exton. "29" is added in the bottom right-hand corner, and the title above the border, at the top, is erased.

[Map of Somersetshire.]

In REPORT OF THE FLOODS IN SOMERSETSHIRE IN 1872-73 BY RICHARD B. GRANTHAM. TOGETHER WITH OBSERVATIONS THEREON BY THE INCLOSURE COMMISSIONERS. LONDON, 1873. fol.

The maps in the above report are, presumably, of the county of Somerset, but I have not seen them. The work is mentioned in *Bibliotheca Somersetensis . . . by Emanuel Green* . . . Taunton: Barnicott and Pearce, 44, Fore Street. 1902. 4to.

1875.

A reprint of E. Weller's map of 1864.

In PHILIPS' ATLAS OF THE COUNTIES OF ENGLAND . . . BY EDWARD WELLER . . . NEW EDITION WITH A COMPLETE CONSULTING INDEX, BY JOHN BARTHOLOMEW . . . LONDON: GEORGE PHILIP AND SON, 32, FLEET STREET. LIVERPOOL: CAXTON BUILDINGS, SOUTH JOHN STREET, AND 49, & 51, SOUTH CASTLE STREET, 1875. fol.

Another impression with additional railways from: Bristol to Portishead; Bristol to Radstock; Bradford, *via* Radstock, Shepton Mallet and Wincanton, to Sturminster Newton; Yatton to Wells; Taunton to Chard; Watchet to the Brendon Hills and westward to Goosemoor. Top right-hand corner is added no. "31."

A further reprint of Cruchley's map of 1863 as re-issued in 1872.

In CRUCHLEY'S COUNTY ATLAS OF ENGLAND AND WALES . . . PUBLISHED BY G. F. CRUCHLEY . . . 1875. 8vo.

The original imprint is re-instated at the bottom, and a double line is added below the title. The projected railway from Bristol to Frome is completed. A new line is shown from Bath, *via* Radstock and Shepton Mallet, to a junction with the line to Stourminster Newton, just above Castle Cary; the projected lines from Watchet to Minehead and from Wiveliscombe, westward to the border, are completed.

The British Museum also possesses a coloured copy of the atlas.

Post Office Map of Somerset. 1875. Scale of miles, 10 [=2¼ inches]. J. Leitch & Co., Litho., 13, Bear Alley, Farringdon St. 17¼ × 13¾in.

In COUNTY TOPOGRAPHIES. SOMERSETSHIRE . . . EDITED BY E. R. KELLY . . . LONDON: PRINTED AND PUBLISHED BY KELLY AND CO., 51, GREAT QUEEN STREET, LINCOLN'S INN FIELDS . . . 1875. 8vo.

A very clearly printed map showing towns, villages, churches, chapels, parks, hills (with names), moors, roads (with distances from town to town), canals, rivers, and railways.

Top left-hand corner, in the Bristol Channel: "Explanatory Note." Bottom left-hand corner: "Reference to the Hundreds & Liberties"; on the right: "Note" showing the number of members returned to Parliament. Top right-hand corner, the title. Bottom right-hand corner, the lithographer's name; above, an arrow, with transverse line, indicating the north; on the left, the scale.

The border is formed by a thick line between two fine ones, with a double inner line marked off into degrees and minutes of latitude and longitude. Between the border lines, at the bottom: "Longitude West from Greenwich."

Another copy of the map issued in County Topographies, by E. R. Kelly, 1875.

In THE POST OFFICE DIRECTORY OF SOMERSET AND BRISTOL . . . EDITED BY E. R. KELLY . . . LONDON: PRINTED AND PUBLISHED BY KELLY AND CO. . . . 1875. 8vo.

1876.

A further reprint of E. Weller's map issued in the Weekly Dispatch, 1859.

In BACON'S NEW QUARTO COUNTY ATLAS . . . OF THE COUNTIES OF ENGLAND AND WALES. LONDON: G. W. BACON & CO. . . . 127, STRAND, W.C. [1876.] fol.

Top left-hand corner, the new title: "Bacon's Map of Somersetshire. By Edwd. Weller, F.R.G.S." The scale takes the place of the statistical note in Cassell's edition. Below the scale, a note of two lines giving area, etc., and signs for Parliamentary boundaries and railway stations, are added.

Bottom right-hand corner, a note in reference to railways. Top right-hand corner: "43." Cassell's imprint is erased, and "G. W. Bacon & Co., 127, Strand, London," added in the bottom left-hand corner.

A reprint of Philips' small map of 1871 as re-issued in 1873.

In PHILIPS' HANDY ATLAS OF THE COUNTIES OF ENGLAND . . . BY JOHN BARTHOLOMEW . . . LONDON: GEORGE PHILIP & SON . . . 1876. 8vo.

The plate number, "29," is removed from the bottom right-hand corner and placed in the top right-hand corner. Additional railways are shown from: Bristol to Radstock; Bath, *via* Radstock and Shepton Mallet, to a junction with the line to Stourminster Newton.

Collins' New School Room Map of Somersetshire. English miles, 10 [=8⅛ inches]. William Collins, Sons, & Co., London & Glasgow. [1876.] 49½ × 34¾in.

A varnished map for hanging in the schoolroom. Coloured in Parliamentary divisions. Shows boroughs, market towns, principal villages, hills, moors, battle sites, roads, canals, rivers, and railways.

Top left-hand corner, title, scale, and signs for railways, etc. Bottom left-hand corner, names of the Parliamentary divisions.

The border is formed by a thick and a thin line with an inner line marked off into degrees and minutes of latitude and longitude. Outside the border, along the top: "Collins' New Series of School-Room Maps. Edited by W. Lawson, F.R.G.S."; at the bottom, the imprint.

1877.

Another edition of Cruchley's large map of 1855.

The title now reads: "Cruchley's County Map of Somerset," etc. "London: Published by Gall & Inglis, 25, Paternoster Square. Edinburgh, 6, George Street," is substituted for Cruchley's imprint. The explanation and scale are transposed, and the explanation added to by showing railways in progress. The compass indicator, in the top right-hand corner, is erased. Outside the border, top right-hand corner: "31."

Additional railways shown are: Bath to Mangotsfield; Bathampton to Freshfield; Bristol to Radstock; Bath, *via* Radstock and Shepton Mallet, to Wincanton, and on into Dorsetshire; Yatton, *via* Wells and Shepton, to Witham Friary; Glastonbury to Wells, and Glastonbury to Evercreech; the Salisbury, Yeovil and Exeter line, *via* Templecombe, Sherborne, Crewkerne and Chard; Taunton to Chard; Taunton, *via* Wiveliscombe, to Dulverton and onward; Taunton, *via* Watchet, to Minehead, and Watchet to the Brendon Hills.

A reprint of E. Weller's small map of 1872.

In ATLAS OF ENGLAND AND WALES . . . LONDON: WILLIAM COLLINS, SONS & COMPANY. 1877. 8vo.

"Edwd. Weller" is erased from the bottom right-hand corner, and "34" is added outside the border, on the right-hand side.

A Sketch Map of Somersetshire, shewing the places where Crosses have been erected. C. Pooley, F.S.A., del. 13 × 9¼in.

In AN HISTORICAL AND DESCRIPTIVE ACCOUNT OF THE OLD STONE CROSSES OF SOMERSET. BY CHARLES POOLEY . . . LONDON: LONGMANS, GREEN, AND CO. 1877. fol.

An outline map showing the rivers, and sites of crosses. The border is formed by a double line.

1878.

The "Pictorial World" Map of Somersetshire. English miles, 10 [=2¾ inches]. 16 × 13¼in.

In THE PICTORIAL WORLD . . . SATURDAY, AUGUST 31ST. 1878. fol.

This is an impression of E. Weller's map, first published by G. Philip & Son in 1864. Philips' title and imprint are erased, and the above title added outside the border, at the top. Above the title in the top left-hand corner is: "Supplement to the Pictorial World, August 31, 1878." At the back, a short historical account of the county, and a list of parishes with their populations.

Somersetshire. $7\frac{3}{4} \times 5\frac{1}{8}$in.

In THE SOUTH-WESTERN COUNTIES ATLAS . . . BY JOHN BARTHOLOMEW . . . WILLIAM COLLINS, SONS, & CO., LONDON & GLASGOW. [1878.] 4to.

A poor sketchy map, printed on the upper half of the inside of the back cover; the lower half being occupied by a map of Devonshire.

Shows towns, some villages, hills, moors, roads, rivers and railways.

Top right-hand corner, the title. The border is formed by a single line.

1879.

Map of Roman Somerset. By the Rev. Preb^y. Scarth, M.A. W. Bidgood, 1879. $16 \times 11\frac{3}{4}$in.

In SOMERSETSHIRE ARCHÆOLOGICAL AND NATURAL HISTORY SOCIETY'S PROCEEDINGS, 1878. VOL. 24. TAUNTON: W. CHESTON, HIGH STREET. LONDON: LONGMANS, GREEN, READER, AND DYER, 1879. 8vo.

A sketchy sort of map showing British antiquities in black, and Roman antiquities in red.

Top left-hand corner, the title. Bottom left-hand corner, signs of the British and Roman remains, and "W. Bidgood, 1879."

The border is formed by a single line.

1881.

Map to accompany the Guide to Somerset. Scale of miles, 10 [$=1\frac{5}{16}$ inch]. London: Edward Stanford, 55, Charing Cross. $10\frac{1}{2} \times 6\frac{1}{2}$in.

In TOURISTS' GUIDE TO SOMERSETSHIRE . . . BY R. N. WORTH . . . LONDON: E. STANFORD . . . 1881. 8vo.

A clearly printed map giving a considerable portion of the adjoining counties. Shows towns, villages, churches, hills, main roads, railways and rivers.

The title is given, outside the border, at the top. At the bottom: the scale, imprint, and "Stanford's Geog^l. Estab^t."

[Map of Somersetshire]. Stanford's Geog^l. Estab^t., London. 20 English miles [$=1\frac{1}{2}$ inch]. $5\frac{1}{2} \times 3\frac{1}{4}$in.

In THE LONDON GEOGRAPHICAL SERIES. GEOGRAPHICAL

READERS FOR ELEMENTARY SCHOOLS. BY C. M. MASON . . . LONDON: EDWARD STANFORD . . . 1881. 8vo.

A somewhat coarsely drawn uncoloured map without a title. Shows towns, principal villages, hills (with heights in figures), moors, rivers, and railways.

The border is formed by a double line, through which the detail breaks at the top and bottom. Below the border, the scale, and Stanford's name.

1882.

A reprint of Johnston's map of 1856 as re-issued in 1869.

In HANDBOOK FOR TRAVELLERS IN WILTSHIRE, DORSETSHIRE, AND SOMERSETSHIRE. FOURTH EDITION . . . LONDON: JOHN MURRAY . . . 1882. 8vo.

The date in the imprint is corrected to 1882.

1883.

A reprint of Cruchley's large map of 1855 as re-issued by Gall and Inglis, 1877.

In HARRISON'S "FINGER POST" ROAD GUIDE AND COUNTY MAP OF SOMERSET . . . E. HARRISON & CO., 259, OXFORD STREET, LONDON. [1883.]

Gall & Inglis' Edinburgh address is corrected to "Bernard Terrace." In other respects the map appears to be an unaltered impression of the 1877 issue. The margin is filled up with advertisements; the back being covered in a similar way.

Another edition of E. Weller's map, published in the Weekly Dispatch, 1859, as re-issued by Bacon in 1876, bearing the title: John Whitby & Son's Directory Map of Somersetshire. By Edwd. Weller.

In JOHN WHITBY & SON'S HANDY DIRECTORY OF BRIDGEWATER & NEIGHBOURHOOD . . . BRIDGEWATER: JOHN WHITBY & SON; CORNHILL. LONDON: SIMPKIN, MARSHALL & CO., 1883.

A lithographic reproduction of the "Dispatch" map with an altered title. It still bears Bacon's name and address, but the note in the bottom right-hand corner, and "South Wales" at the top, are erased.

A further edition of the map issued in the Weekly Dispatch in 1859, as re-issued by Bacon in 1876.

In NEW LARGE SCALE ORDNANCE ATLAS OF THE BRITISH ISLES . . . LONDON: EDITED AND PUBLISHED BY GEORGE W. BACON . . . 127, STRAND. [1883.] Large 4to.

"Bacon's Map of" is removed from the title, and "Reduced from the Ordnance Survey" added above Weller's name, and "Divided into 5 mile squares" below it. Lines are drawn across the map to that effect, and index letters added in the border. A note referring to railway stations is added below the scale. The plate number is "37."

Kelly's Map of Somerset. Scale, ¼ inch to 1 mile. Engraved by F. Bryer, 19, Craven St., Strand, London. Chaffins, Steam Printing Works, 6, Castle St., London, E.C. London: Kelly's Directory Office, 51, Great Queen Street. 19¼ × 14in.

In KELLY'S DIRECTORY OF SOMERSETSHIRE . . . EDITED BY E. R. KELLY . . . LONDON . . . KELLY & CO. . . . 1883. 8vo.

A very clearly printed map showing towns, villages, hills (named, but not shaded), moors, roads, canals, rivers, and railways. Bottom left-hand corner, title and scale. The border is formed by two fine lines with an intermediate thick one. Below the border: left-hand corner, the printer's name; right-hand corner, the engraver's name; in the middle, the imprint.

Somerset and the Neighbouring Lands. Scale, 20 miles [=2 inches]. Stanford's Geog^r. Estab^t. 6½ × 6½in.

In ENGLISH TOWNS AND DISTRICTS . . . BY E. A. FREEMAN . . . LONDON. MACMILLAN AND CO., 1883.

A somewhat coarsely drawn map extending from Gloucester to the coast of Dorsetshire and from the Western boundary of Somersetshire to Salisbury.

An archæological map giving the British and Roman names, and showing hills, forests, Roman roads, and rivers.

1884.

Another edition of J. & C. Walker's map issued in the British Atlas, 1835.

In LETTS'S POPULAR COUNTY ATLAS, BEING A COMPLETE

SERIES OF MAPS DELINEATING THE WHOLE SURFACE OF ENGLAND AND WALES . . . LETTS, SON & CO., LIMITED, LONDON BRIDGE, E.C. 1884.

A lithographic reproduction of Walker's map. The title and Walker's name have been erased, and the title: "Somerset" re-engraved in large type, with "Letts, Son & Co., Limited" added below. Below the scale, a statistical note is substituted for the original parliamentary note, and an "Explanation of signs" added covering a portion of the Bristol Channel. The note referring to Boroughs, in the bottom left-hand corner, is erased. The map is intersected by lines of latitude and longitude, and the railways are brought up to date.

Reference letters are added between the border lines. Below the border: "Letts, Son & Co., Limited, London Bridge, E.C." is substituted for Longman's imprint.

A copy of this work is in the Cambridge University Library.

1884-90.

Ordnance Survey of the County of Somerset. Surveyed in 1882-88. Scale, 1 : 2,500 or 25 · 344 inches to a mile. Zincographed and published at the Ordnance Survey Office, Southampton, 1884-90. fol.

The first survey of the county on a large scale. It was made on the same scale as the published map which consists of about 1,200 sheets, each containing 1½ square miles of country: a mile North to South and a mile and a half East to West.

Shows houses, buildings, fields (with their areas), gardens, trees, woods, forests, elevations, hills, mounds, moors, roads, footpaths, tracks, canals, rivers, streams, ponds, railways, and generally, all other details found on the ground.

Ordnance Survey of Somersetshire. Surveyed in 1882-88. Scale, six inches to one . . . mile, or . . . 1 : 10, 560. First edition without contours. Ordnance Survey Office : Southampton, 1884-90. 329 sheets, each 18 × 12in.

Reduced from the 25 inch survey, showing about the same detail; the areas, however, are not given.

1884-93.

Another edition of the Six inch Ordnance Survey.

The same as the first issue but with contours added.

1885.

A reprint of E. Weller's large map of 1864, as re-issued in 1875.

In PHILIPS' ATLAS OF THE COUNTIES OF ENGLAND . . . LONDON: GEORGE PHILIP AND SON . . . 1885. fol.

Weller's name is erased, and, the railway from Watchet to Minehead, and a political note below the title, are added.

A reprint of Philips' small map of 1871 as re-issued in 1876.

In PHILIPS' HANDY ATLAS OF THE COUNTIES OF ENGLAND . . . LONDON: GEORGE PHILIP & SON . . . 1885. 8vo.

Coloured to show parliamentary divisions according to the redistribution Act of 1885. A new railway is shown from Bampton to Tiverton and thence to the border.

A further reprint of Weller's large map of 1864, as re-issued in 1885.

The cover bears the title: PHILIPS' CYCLISTS' MAP OF THE COUNTY OF SOMERSET SHEWING MAIN ROADS DISTINCTLY COLOURED . . . GEORGE PHILIP & SON, 32, FLEET STREET, LONDON: AND LIVERPOOL.

The plate has been prepared for this issue by the addition of arrows of three different kinds showing danger hills, and letters indicating accommodation for cyclists. Weller's name and "31" are erased.

A reprint of Stanford's map issued in the Tourists' Guide in 1881.

In TOURISTS' GUIDE TO SOMERSETSHIRE . . . BY R. N. WORTH . . . SECOND EDITION . . . LONDON . . . 1885. 8vo.

An unaltered impression of the original issue.

A map to illustrate the Annals of Bath & Wells. English miles, 10 [=$1\frac{1}{16}$ inch]. Stanford's Geog$^{l.}$ Estab$^{t.}$, London: Published by the Society for Promoting Christian Knowledge. 8 × $5\frac{1}{4}$in.

In THE SOMERSET DIOCESE, BATH AND WELLS. BY WIL-

LIAM HUNT . . . LONDON: SOCIETY FOR PROMOTING CHRISTIAN KNOWLEDGE, 1885. 8vo.

An outline map, divided into deaneries. Showing towns, parishes, churches, abbeys and priories, hills, forests, and rivers.

Bottom left-hand corner, the title, scale, and signs. Below the border, the imprint, Stanford's name, and "From Valor Eccl. Temp. Hen. VIII."

Somerset. Scale of miles, 5 [$=\frac{11}{16}$ inch]. London: Edward Stanford, 55, Charing Cross. $9\frac{3}{8} \times 7$in.

In STANFORD'S PARLIAMENTARY COUNTY ATLAS . . . OF ENGLAND AND WALES . . . LONDON: E. STANFORD . . . 1885. 8vo.

Coloured in Parliamentary divisions. The detail of the surrounding counties is carried up to the border.

Shows towns, villages, parks, castles, camps, roads, canals, rivers, and railways.

The border is formed by a thick line with a thin inner line marked off into miles. Between the border lines, bottom left-hand corner: "Scale of miles." Outside the border, at the top, the title. Bottom right-hand corner: "Stanford's Geographical Estabt." In the middle, the imprint.

Somersetshire . . . Scale four miles to an inch. R. Owen Jones, Lt.-Colonel, R.E. Zincographed at the Ordnance Survey Office, Southampton, 1885.

In REPORT OF THE BOUNDARY COMMISSIONERS FOR ENGLAND AND WALES, 1885. LONDON: PRINTED BY EYRE AND SPOTTISWOODE . . . 1885. fol.

A somewhat coarsely drawn map, prepared to show the proposed new parliamentary divisions of the county. The details of the surrounding counties extend to the border of the plate.

Shows towns, villages, roads, canals, rivers and railways.

The boundaries and names of the parliamentary divisions are shown in red, and those of the petty sessional divisions in blue. The boroughs are indicated by slate colour.

Top left-hand corner, the title and scale. Bottom left-hand corner, the "Reference." Bottom right-hand corner, the compiler's name.

The border is formed by two fine lines. Below the border, the imprint.

A reprint of the map by R. O. Jones, 1885.

In a RETURN SHOWING WITH RESPECT TO EACH OF THE SEVERAL COUNTIES OF ENGLAND . . . DIVIDED BY "THE REDISTRIBUTION OF SEATS ACT, 1885," THE CONTENTS OF EACH DIVISION . . . JULY, 1885 . . . LONDON: PRINTED BY HENRY HANSARD AND SON. fol.

Another impression, with corrections, of the map issued in the Boundary Commissioners' Report earlier in the year.

The details, outside the county boundary are omitted. The names and boundaries of the petty sessional divisions are in black as are also the names of the parliamentary divisions.

1886.

Another edition of Stanford's map issued in the Geographical Readers, 1881.

In STANFORD'S HANDY ATLAS AND POLL BOOK OF THE ELECTORAL DIVISIONS OF GREAT BRITAIN AND IRELAND (BY J. WATKINSON). LONDON: E. STANFORD . . . JUNE, 1886. 8vo.

This issue is printed in green, and coloured to show parliamentary divisions. On the right-hand side, outside the border: "Somerset" and "46" are added.

The preface is signed by J. Watkinson, June, 1886.

A reprint of the above edition of Stanford's map of 1881.

In STANFORD'S HANDY ATLAS AND POLL BOOK . . . OF GREAT BRITAIN AND IRELAND . . . OCTOBER, 1886. 8vo.

An impression of the June issue, differently coloured. Except the Eastern division, which is coloured purple, and the Southern division, pink, the whole of the county is coloured yellow.

Below the title: "1886" is added.

Index to the Ordnance Survey of Somersetshire and part of Dorsetshire . . . Scale of this index, 4 miles to 1 inch. [Southampton, 1886.] 25 × 15½in.

An outline map, without border, showing parishes, rivers, and railways, and the numbers of the sheets for the one-inch, six-inch, and 25-inch, Ordnance Surveys.

Top left-hand corner, the title and scale, with a note referring to the scales of the Ordnance Survey. Bottom left-

hand corner, diagram of a sheet showing the 25-inch and six-inch divisions. Bottom right-hand corner, note describing the index.

1887.

A reprint of J. & C. Walker's map of 1835, as re-issued by Letts & Son, in 1884.

In LETTS'S POPULAR COUNTY ATLAS . . . OF ENGLAND . . . MASON & PAYNE, PROPRIETORS AND PUBLISHERS OF LETTS'S ATLASES, 41, CORNHILL, LONDON, E.C., 1887. fol.

This issue is divided into parliamentary divisions, with names printed in red, according to the "Redistribution of Seats Act, 1885."

A reprint of E. Weller's large map of 1864.

In PHILIPS' ATLAS OF THE COUNTIES OF ENGLAND. . . . LONDON, 1887.

I have a note of this edition, but I do not know where a copy is to be found.

Somerset. Scale of miles, 10 [=1¼ inch]. 9 5/16 × 6¾in.

In THE ENCYCLOPÆDIA BRITANNICA . . . NINTH EDITION. VOLUME XXII. EDINBURGH: ADAM AND CHARLES BLACK, 1887. 4to.

Shows towns, villages, forests, hills, moors, parliamentary divisions, roads, rivers, and railways.

Bottom left-hand corner, list of Parliamentary divisions and the scale. The border is formed by two lines with a double inner line marked off into degrees and minutes of latitude and longitude. Outside the border, at the top, the title and "Vol. XXII. Plate III." At the bottom, left-hand corner: "Page 257." In the middle: "Encyclopædia Britannica, ninth edition." Right-hand corner: "J. Bartholomew."

1888.

A further reprint of Stanford's map issued in the Tourists' Guide, 1881.

In TOURISTS' GUIDE TO SOMERSETSHIRE . . . BY R. N. WORTH . . . THIRD EDITION . . . LONDON . . . 1888. 8vo.

An unaltered impression of the original edition.

Diocese of Bath and Wells in its three Archdeaconries. Scale of miles, 10 [=1 inch]. 7¾ × 7in.

In THE BATH & WELLS DIOCESAN KALENDAR. 1888 . . . LONDON: KEGAN PAUL, TRENCH & CO. 8vo.

A roughly drawn map, without border, showing towns, parishes, hills, roads, and rivers.

Bottom left-hand corner, the scale and compass indicator. The title is along the bottom of the map.

[A Map illustrating the various Local Government areas of the County of Somerset.]

In THE SOMERSET OF TO-DAY, BY HENRY HOBHOUSE [LONDON,] 1888. 8vo.

I have not seen this map; it is mentioned in *Bibliotheca Somersetensis . . . by Emanuel Green* . . . Taunton: Barnicott and Pearce, 44 Fore Street, 1902. 4to.

Diagram of the Ordnance Survey of Somerset, shewing Civil Parishes. Scale . . . 4 miles to 1 inch. Photozincographed at the Ordnance Survey Office, Southampton, 1888. 20 × 14¾in.

An outline map, without border, showing towns, names and boundaries of parishes, villages, workhouses, railways and rivers.

Top left-hand corner, the title and scale. Bottom left-hand corner: "References." At the bottom, in the middle, the imprint.

Diagram of the Sanitary Districts in Somerset, showing also Civil Parishes. Scale . . . 4 miles to 1 inch. Photozincographed at the Ordnance Survey Office, Southampton, 1888.

Same map as the previous entry, with the names and boundaries of Unions added in red, and Urban sanitary districts in blue.

Local Government Boundary Commission. Diagram of the alterations proposed by the Boundary Commission, in Somerset . . . Scale of this diagram 4 miles to 1 inch. Rob. Owen Jones. 22 × 17in.

In REPORT OF THE BOUNDARY COMMISSIONERS OF ENGLAND

AND WALES, 1888. VOL. I . . . PRINTED BY EYRE AND SPOTTISWOODE . . . EAST HARDING STREET, FLEET STREET, E.C. fol.

The groundwork of the map itself is the same as the two preceding, but with the alterations proposed by the Boundary Commission superimposed in colours.

1889.

A reprint of J. Emslie's map of 1848, as re-issued in Reynolds's Geological Atlas, 1864.

In REYNOLDS'S GEOLOGICAL ATLAS OF GREAT BRITAIN . . . SECOND EDITION. LONDON: J. REYNOLDS & SON . . . 1889. 8vo.

Geological information is added all round the map. Above the title is an index to the sheets of the Geological Survey. Below the border: "London: Published by James Reynolds & Sons, 174, Strand," is added.

A reprint of E. Weller's map, published in the Weekly Dispatch, 1859, as re-issued by Bacon in 1883.

In NEW LARGE SCALE ATLAS OF THE BRITISH ISLES . . . LONDON: EDITED AND PUBLISHED BY G. W. BACON . . . 127, STRAND. [1889.] 4to.

Below the scale, the reference to boundaries is replaced by a list of colours indicating parliamentary divisions.

A reprint of Kelly's map of 1883.

In KELLY'S DIRECTORY OF SOMERSETSHIRE . . . LONDON, 1889. 8vo.

The railways from Taunton to the West, from Chard to the South, and two railways on the East, are continued to the border of the map. The names of the engraver and printer are erased.

Somerset. English miles, 10 [=2⅛ inches]. W. & A. K. Johnston, Edinburgh & London. 13¼ × 9½in.

In THE MODERN COUNTY ATLAS OF ENGLAND & WALES . . . W. &. A. K. JOHNSTON, EDINBURGH AND LONDON, 1889. fol.

A clearly printed map showing towns, villages, churches, forests, hills, roads, rivers, and railways.

Bottom left-hand corner, the title and scale. The border is formed by a thick line and a fine inner line, with letters of reference between them.

Map of Somerset shewing the Chief Estates as recorded in Domesday Book, A.D. 1086. By the Rt. Rev. Bishop Hobhouse. W. Griggs, Photo. litho, Peckham, S.E. 17¾ × 12¼in.

In SOMERSETSHIRE ARCHÆOLOGICAL AND NATURAL HISTORY SOCIETY'S PROCEEDINGS, 1889. VOL. 35. TAUNTON: T. M. HAWKINS, HIGH STREET. LONDON: LONGMANS, GREEN, READER, AND DYER, 1890. 8vo.

An outline map divided into estates and coloured according to ownership.

Top left-hand corner, list of colours used. Bottom left-hand corner, the title. The border is formed by a double line. Below the border, right-hand corner, the lithographer's name.

1890-94.

Ordnance Survey of England. Scale of one inch to one statute mile=1 : 63,360. Nineteen sheets, each 19¼ × 13¼in.

Sheets 263-5, 277-81, 293-9, 310-13, 326 and 327 of the New Series of the one inch Ordnance Survey of England and Wales contain the county of Somerset. The country represented in these sheets was surveyed from 1879 to 1889 and published in 1890 to 1894.

Shows towns, villages, churches, houses, parks, forests, woods, hills, moors, archæological remains, contours, elevations (in feet), turnpike roads (with distances in miles), ordinary and minor roads, footpaths, canals, rivers, streams, railways and tramways.

The sheets of the Ordnance Survey are too well known to require a detailed description.

1891.

A reprint of E. Weller's map, published in the Weekly Dispatch, 1859, as re-issued in 1889.

In NEW LARGE-SCALE ATLAS OF THE BRITISH ISLES . . . EDITED BY G. W. BACON . . . LONDON . . . 1891. 4to.

An unaltered impression of the 1889 issue.

1891-92.

Another edition of the One inch Ordnance Survey of 1890-94.

A photozincographic impression coloured in parishes. The publication of this edition was discontinued, only about a third of the country being published. Sheets 263, 264, 265, and 280, of Somersetshire are wanting.

1892.

A reproduction of the playing card map of 1676.

In PLAYING CARDS OF VARIOUS AGES AND COUNTRIES . . . BY LADY CHARLOTTE SCHREIBER. VOL. I. . . . LONDON. JOHN MURRAY . . . 1892. fol.

Map of Ancient Dorset, Wilts, Somerset, and part of Hants. Scale of miles, 40 [=8¼ inches]. 21¾ × 15¾in.

In EXCAVATIONS IN BOKERLY AND WANSDYKE, DORSET AND WILTS . . . BY LIEUTENANT-GENERAL PITT RIVERS . . . VOL. 3. PRIVATELY PRINTED. [LONDON.]. 1892. 4to.

A clearly printed map showing towns, forests, hills, Roman camps, dykes, Roman roads, Roman villas, places at which ancient remains occur, and excavations made by General Pitt-Rivers.

Bottom left-hand corner, the title and scale. Bottom right-hand corner: "References."

The border is formed by a double line. Outside the border, top right-hand corner: "Plate CLX." Bottom right-hand corner: "London, Stanfords Geog^l. Estab^t."

Somerset. Scale of miles, 10 [=1¼ inch]. John Bartholomew & Co. The Edinburgh Geographical Institute. Published by A. & C. Black, London. 9½ × 6¾in.

In BLACK'S HANDY ATLAS OF ENGLAND & WALES . . . EDITED BY JOHN BARTHOLOMEW . . . LONDON: ADAM & CHARLES BLACK, 1892. 8vo.

A very clearly printed map divided into parliamentary divisions.

Shows towns, villages, churches, hills, forests, roads, rivers, and railways.

Bottom left-hand corner, the scale and list of parliamentary divisions. The border is formed by a double line with an inner line marked off into degrees and minutes of latitude and longitude. Between the border lines, at the bottom: "Longitude West from Greenwich." Above the border, left-hand corner: "Black's Handy Atlas of England & Wales." In the middle, the title. Right-hand corner: "Plate 37." Below the border, the imprint, and Bartholomew's name and address. On the back: "Plate 37. Somerset."

Ordnance Survey of Somerset. Scale . . . two miles to the inch. Photozincographed at the Ordnance Survey Office, Southampton, 1892. 37 × 19½in.

Not a particularly well printed map. Shows towns, villages, parish boundaries, churches, moors, marshes, forests, woods, roads, rivers and railways.

Top left-hand corner, the title, and "characteristics." Bottom left-hand corner: "References . . . to the small parishes," etc., and "Enlarged Sketch of the town of Taunton." In the middle, the scale, and "Enlarged Sketch of a portion of the City of Bath." On the right-hand side, four columns of the "Areas of Parishes," giving the area of land, water, saltmarsh, foreshore, and tidal water of each parish, with a "Summary of the County," and below, a political note.

The border is formed by a single line, below which, is the imprint, and "Price two shillings and sixpence uncoloured, three shillings coloured."

A reproduction of the two miles to the inch Ordnance Survey of 1892.

Another impression, coloured in parishes, with the following title: "Index to the Ordnance Survey of Somerset on the scale of six inches to one mile," and intersected by lines showing the sheets of the six inch survey.

1893.

A reproduction of Philips' small map of 1871, as re-issued in 1885.

In A POPULAR HISTORY OF WEST SOMERSET . . . BY EDWARD JEBOULT . . . 1893. 4to.

The note below the scale, and the number "29," are erased; and railways added around Cardiff.

Map of Somerset showing the Botanical Districts. Scale, 10 miles [=1½ inch.] 11½ × 8¼in.

In PROCEEDINGS OF THE SOMERSETSHIRE ARCHÆOLOGICAL & NATURAL HISTORY SOCIETY FOR THE YEAR 1893. VOL. 39. TAUNTON: BARNICOTT AND PEARCE, FORE STREET, 1893. 8vo.

A somewhat coarsely printed map, without a border, divided into Botanical districts. Shows towns, villages, hills, roads, rivers, and the Bath, Bristol and Exeter railway.

Top left-hand corner, the title. Bottom left-hand corner, the scale.

1894.

A still further reprint of Stanford's map issued in the Tourists' Guide, 1881.

In TOURISTS' GUIDE TO SOMERSETSHIRE . . . BY R. N. WORTH . . . FIFTH EDITION . . . LONDON: EDWARD STANFORD . . . 1894. 8vo.

An unaltered impression of the first edition.

A reprint of Kelly's map of 1883 as re-issued in 1889.

In KELLY'S DIRECTORY OF SOMERSETSHIRE . . . LONDON, 1894. 8vo.

An unaltered impression of the 1889 issue.

1895.

Another edition of E. Weller's map, issued in the Weekly Dispatch, 1859, as re-issued by Bacon in 1889.

In COMMERCIAL AND LIBRARY ATLAS OF THE BRITISH ISLES . . . BY G. W. BACON . . . LONDON: G. W. BACON & Co. . . . 1895. 4to.

The list of colours indicating parliamentary divisions is replaced by the "Explanation" of signs for railways, roads, etc. Bottom right-hand corner: "Reference to colours," and the population for 1881 and 1891 are added. Top right-hand corner, the map is carried ½ inch above the border, and on the right, the names of adjoining counties are added. Bottom left-hand corner: "Bacon's Geographical Establishment."

A reprint of Philips' small map of 1871 as re-issued in 1885.

In PHILIPS' HANDY ATLAS OF THE COUNTIES OF ENGLAND . . . LONDON: GEORGE PHILIP & SON . . . 1895. 8vo.

A note referring to railways is added below the title, and additional railways are shown at Cardiff.

Somerset. Scale of miles, 10 [=1½ inch.] F. S. Weller . . . William Mackenzie, London, Edinburgh & Glasgow. 11 × 8½in.

In THE COMPREHENSIVE GAZETTEER OF ENGLAND AND WALES. EDITED BY J. H. F. BRABNER . . . LONDON: WILLIAM MACKENZIE, 69, LUDGATE HILL, EDINBURGH AND DUBLIN. [1895.] Vol. 6.

A clearly printed map coloured in parliamentary divisions, showing towns, principal villages, churches, hills, forests, moors, roads, rivers, and railways.

Top left-hand corner, the title and scale. The border is formed by a thick line between two fine ones, with a double inner line marked off into degrees and minutes of latitude and longitude. Below the border, Weller's name and the imprint.

Savory's "Eclipse" Series of County Maps. Somerset and parts of adjoining counties. Prepared from the Ordnance Surveys. Gall & Inglis, Edinburgh. Scale of 20 English miles [=7 inches]. Published by E. W. Savory . . . Cirencester. London: Simpkin, Marshall & Co., Ltd. [1895.] 25 × 20in.

A useful map very full of detail. Shows towns, villages, parks, hills, hundreds, moors, woods, forests, main roads coloured brown, with distances from town to town, cross roads, rivers, and railways.

Top left-hand corner, title and imprint. Bottom right-hand corner, Gall & Inglis' name. The detail is given up to the border, which is formed by a thick line between two fine ones. Below the border, in the middle, the scale. The margin, outside the border, and the back, are covered with advertisements.

1896.

Somersetshire from the Ordnance Survey. Divided into 5 mile squares. Scale of miles, 10 [=4 inches]. G. W. Bacon & Co., Ltd., 127, Strand. [1896.] 25 × 17½in.

A coarsely drawn map showing towns, villages, churches,

hills, moors, heaths, forests, main roads (coloured brown), cross roads, rivers, and railways.

Top left-hand corner, the title and scale. Bottom left-hand corner: "Reference," and a note referring to railways.

The border is formed by a thick line between two fine ones, with a double inner line marked off into degrees and minutes of latitude and longitude. Between the border lines at the sides are reference letters, A—I, and at the top and bottom reference figures, 1—12. Below the border, the imprint. Accompanied by: "A Guide to Somersetshire by G. W. Bacon"; the title on the cover being: "Bacon's County Map Guide. Somerset. For Cyclists & Tourists. . . . G. W. Bacon & Co.," etc.

1897.

Another edition of E. Weller's map, 1859, published in the Weekly Dispatch, as re-issued in John Whitby & Son's Handy Directory of Bridgewater, 1883.

In JOHN WHITBY & SON'S HANDY DIRECTORY OF BRIDGEWATER, ETC., 1897.

This edition is referred to in *Bibliotheca Somersetensis . . . by E. Green. Taunton*, 1902.

A reprint of E. Weller's large map of 1864, as re-issued in 1885 in Philips' Atlas of the Counties of England.

In THE WAY-ABOUT SERIES OF GAZETTEER GUIDES. No. 14. THE WAY ABOUT SOMERSETSHIRE . . . BY HENRY HARBOUR . . . LONDON: ILIFFE & SON, 3, ST. BRIDE STREET, E.C. [1897.] 8vo.

An uncoloured impression printed on thin paper. The political note and the plate number "31" are erased. Philip & Son's imprint is replaced by "Iliffe & Son, Map Printers, Coventry & London."

A further reprint of Kelly's map of 1883 as re-issued in 1889.

In KELLY'S DIRECTORY OF SOMERSETSHIRE . . . LONDON, 1897. 8vo.

1898.

Another edition of the one inch Ordnance Survey of 1890-94.

A re-issue of the sheets of the one inch Ordnance Survey showing Somersetshire, revised in 1894-97, and published, in outline, in 1898.

A reprint of the 1898 edition of the one inch Ordnance Survey.

An unaltered impression with hills in black. An interesting note appears on sheet 265—"The hills engraved by C. S. Fuidge in 346 working days; cost £350."

This edition was also issued with hills shaded in brown.

1899.

Somerset. J. Bartholomew, Edin^r. Scale of miles, 10 [=1 $\frac{5}{16}$ inch]. Published by A. & C. Black, London. 9¾ × 6¾in.

In BLACK'S GUIDE TO SOMERSET. EDITED BY A. R. HOPE MONCRIEFF. LONDON, ADAM AND CHARLES BLACK, 1899. 8vo.

A small clearly printed map showing towns, villages, churches, hills, forests, roads, rivers, and railways.

Bottom left-hand corner, the scale, and signs for "Driving and Cycling Roads." The border is formed by a double line with a double inner line marked off into degrees and minutes of latitude and longitude. Above the border, the title; below, the imprint and Bartholomew's name.

Somerset. Bartholomew, Edin^r. Scale, 4 miles to an inch. London: John Murray, Albemarle Street. 18½ × 14¼in.

In A HANDBOOK FOR TRAVELLERS IN SOMERSET. FIFTH EDITION . . . LONDON: JOHN MURRAY . . . 1899. 8vo.

A very clearly printed map, showing towns, villages, churches, parks, hills, forests, roads, rivers, and railways.

The detail is filled in to the border. Bottom right-hand corner, the scale. The border is formed by a double line with a fine inner line. Outside the border, at the top, the title; at the bottom, the imprint and Bartholomew's name.

Index Map of Dorset, Somerset, Wiltshire, &c. Scale of miles, 30 [=2 inches]. 6¾ × 5¾in.

In THE "CONTOUR" ROAD BOOK OF ENGLAND . . . BY HARRY G. INGLIS . . . LONDON: GALL AND INGLIS, 25, PATERNOSTER SQUARE, AND EDINBURGH, 1899. 8vo.

A combined map of the three above-named counties, printed in blue, showing towns, principal villages, hills, forests, main

roads, rivers, and railways. Spread about all over the map are numerous reference numbers.

Top left-hand corner, the title, and two notes. Bottom left-hand corner, the scale. The border is formed by a double line.

Somerset. 11½ × 7in.

In PROCEEDINGS OF THE SOMERSETSHIRE ARCHÆOLOGICAL & NATURAL HISTORY SOCIETY . . . VOL. 45. TAUNTON: BARNICOTT AND PEARCE . . . 1899. 8vo.

An outline map compiled to accompany a paper by the Rev. E. H. Bates, M.A., on The Five-Hide-Unit in the Somerset Domesday.

Shows boundaries of districts and parishes.

1900.

England & Wales. Diagram of Somerset, shewing Unions, Sanitary Districts, Boroughs, and Civil Parishes; and the sheet lines of the Ordnance Survey Maps on the scale of 25·344 inches to 1 mile (1 : 2500). Surveyed in 1882-88. Scale of this index, three miles to one inch. Photozincographed at the Ordnance Survey Office, Southampton, 1900. 24½ × 19¾in.

A clearly printed map with the names and boundaries of the above mentioned divisions given in colours.

Top left-hand corner, the title. Bottom left-hand corner: "Characteristics," "Reference," and "Enlarged sketch of the town of Taunton." Bottom right-hand corner, list of references, and, "Enlarged sketch of a portion of the City of Bath." In the middle, the scale and imprint.

1901.

A reprint of Bacon's map of 1896.

Below the scale is added a note showing the hills to be ridden with caution, and signs showing dangerous hills.

Ordnance Survey of England and Wales. Somerset and Dorset. Scale of four miles to one inch=1 : 253,440. Revised in 1893-98, and Published . . . at the Ordnance Survey Office, Southampton, in 1901. 23½ × 18in.

A clearly printed map with the main roads coloured brown.

Shows towns, principal villages, churches, parks, elevations, woods, forests, roads, canals, rivers, and railways.

The detail is given to the border, which is formed by a double line. Outside the border, at the top, the title, and in the right-hand corner: "Parts of sheets 18, 19, 22, & 23." In the bottom left-hand corner, signs to indicate roads, etc., and "Price 6*d.* or folded in cover 9*d.*" In the middle, the scale, and a note referring to altitudes. Right-hand corner, the imprint, a note referring to right of way, and, "Reduced from the one inch map."

1901-4.

England & Wales. Index to the Ordnance Survey . . . of . . . Somerset. On the scale of 25·344 inches to one mile, 1 : 2,500. Scale of one inch to one statute mile=1 : 63,360.

An impression of the new series of the one inch Ordnance Survey; the sheets bearing the same numbers. Coloured in parishes and showing the sheets of the 25 inch Ordnance Survey. The title at the top of each sheet varies according to the parts of the counties included.

A reprint of the above Index.

Same impression as the above issue, but divided to show the sheets of the six inch Ordnance Survey.

1901-5.

Second edition of the 25-inch Ordnance Survey of 1884.

Revised in 1900-03, and published 1901-1905.

1902.

A further reprint of Kelly's map of 1883 as re-issued in 1889.

In KELLY'S DIRECTORY OF SOMERSETSHIRE . . . LONDON, 1902. 8vo.

Coloured in parliamentary divisions. In bottom right-hand corner, notes referring to divisions and altitudes are added.

Somerset. Scale, four miles to one inch. Heliozincographed at the Ordnance Survey Office, Southampton, 1902. 24 × 17¾in.

In CENSUS OF ENGLAND AND WALES, 1901. COUNTY OF SOMERSET. AREA, HOUSES, AND POPULATION. PRINTED FOR HIS MAJESTY'S STATIONERY OFFICE . . . 1902. fol.

A coloured outline map, showing the boundaries of the administrative and registration county; registration districts and sub-districts; rural and urban districts; and municipal and county boroughs.

England and Wales. Combined Index shewing Civil Parishes and the Ordnance Survey Maps of Somerset on the 1-inch, 6-inch, and 25-inch scales. Surveyed in 1882-88. Scale of this index, four miles to one inch. Photozincographed and Published . . . at the Ordnance Survey Office, Southampton, 1888 [-1902].

An impression of the 1888 map of Civil Parishes with altered title, and the sheet lines and numbers of the various scales of the Ordnance Survey added.

The boundaries and names of Petty Sessional Divisions, Quarter Session Boroughs, County Boroughs, Commission of Peace Boroughs, etc., are printed in blue, and others in pink.

Top left-hand corner, the title, and, "Note—Boundaries revised to June, 1902." Bottom left-hand corner, references, and a diagram of 6-inch sheets. Bottom right-hand corner: "References." In the middle, the scale and imprint still bearing the date 1888.

1903-4.

Ordnance Survey of England and Wales. Scale of two miles to one inch. Published at the Ordnance Survey Office, Southampton, 1903-4. 18 × 12in.

The small sheet series of the two miles to the inch map, reproduced from the one inch map of 1894-98. Sheets 77, 78, 84, 85 and 86, represent Somersetshire. Printed in colours similar to the coloured edition of the one inch map.

1903-6.

Second edition of the six inch Ordnance Survey of 1884.

Revised in 1900-03, and published 1903-06.

1904.

Another edition of J. Emslie's map of 1848, as re-issued in Reynolds's Geological Atlas, 1889.

IN STANFORD'S GEOLOGICAL ATLAS OF GREAT BRITAIN . . . BY H. B. WOODWARD . . . LONDON: EDWARD STANFORD, 12, 13, & 14, LONG ACRE, W.C., 1904. 8vo.

In the top left-hand corner, the signs for railways are erased. Bottom left-hand corner, above the title, the "Index to sheets of Geological Ordnance Map" is replaced by diagrams of the old and new series of the one inch Ordnance Survey. A double line has been added to the border. "London: Edward Stanford, 12, 13, & 14, Long Acre, W.C.," is substituted for Reynolds's imprint.

A reprint of Bartholomew's small map of 1899.

IN BLACK'S GUIDE TO SOMERSET . . . LONDON . . . 1904. 8vo.

An unaltered impression of the first issue.

Ordnance Survey of England and Wales. Combined Index shewing Civil Parishes and the Ordnance Survey maps of Somerset on the 1-inch, 6-inch and 25-inch Scales. Scale of four miles to one inch. Heliozincographed and Published . . . at the Ordnance Survey Office, Southampton, 1904. 26 × 24in.

An outline map showing parishes, and sheets of the one-inch, six-inch and 25-inch surveys. Below the title it says: "Surveyed in 1882-88. Revised in 1900-03."

1904-5.

A reduced reproduction of Kitchin's map issued in The London Magazine, 1749. 7 × 5¼in.

IN SOMERSET MEN IN LONDON. FOURTH ANNUAL REPORT, 1904-5.

At the bottom of the map: "Reproduction, in facsimile, of an old map of about 1777."

1905.

Ordnance Survey of England and Wales. Diagram of Somerset shewing Civil Parishes with a Table of their areas. Surveyed in 1882-88. Revised in 1900-03. Scale of this diagram four

miles to one inch . . . Heliozincographed and Published . . . at the Ordnance Survey Office, Southampton, 1905. 22 × 23½in.

An outline map, without a border, showing names and boundaries of parishes, villages, churches, and railways.

At the top, the title. At the bottom, the scale, imprint, and "References." On the back, a list of the parishes showing areas of land, water, saltmarsh, foreshore, and tidal-water, with a summary of the county.

The County of Somerset. English miles, 10 [=⅞ inch]. 6⅜ × 4¾in.

In THE FORESTS & DEER PARKS OF THE COUNTY OF SOMERSET. BY THE REV. WILLIAM H. P. GRESWELL . . . TAUNTON: BARNICOTT & PEARCE, ATHENÆUM PRESS, 1905. 8vo.

An outline map showing the Royal Demesne (the names of which are underlined), Royal Forests (indicated by a crown), and rivers.

Top left-hand corner, the title and scale. Bottom left-hand corner, in a long panel, "Royal Forests and Demesne in Somerset, Temp. King Alfred," and signs for Royal demesne and forests.

The border is formed by a double line, the inner one being divided into degrees and minutes of latitude and longitude.

1905-6.

A reduced reproduction of Speed's map of 1610, as re-issued in 1666. 7 × 5¼in.

In SOMERSET MEN IN LONDON. FIFTH ANNUAL REPORT, 1905-06.

A reduction of Bassett and Chiswell's edition of Speed's map. At the bottom: "Reproduction, in facsimile, of an old map of 1610."

1905-8.

Another edition of the one inch Ordnance Survey of 1890-94.

A re-issue of the sheets of the one inch Ordnance Survey, revised in 1903-06 and published in 1905-08.

A reprint of the 1905-8 issue of the one inch Ordnance Survey.

An unaltered impression with hills shaded in black.

This edition was also issued with hills shaded in brown; both editions are now superseded by the large sheet series printed in colours.

1906.

A still further reprint of Kelly's map of 1883, as re-issued in 1902.

In KELLY'S DIRECTORY OF SOMERSETSHIRE . . . LONDON . . . 1906. 8vo.

An unaltered impression of the 1902 issue.

History of Somerset. Geological Map—Western Section. Plate 1. (Eastern Section. Plate 2.) Scale, 4 miles to an inch. J. G. Bartholomew, The Edinburgh Geographical Institute. The Victoria History of the Counties of England. Two sheets, each $10\frac{1}{4} \times 13\frac{7}{8}$in.

In THE VICTORIA HISTORY OF THE COUNTY OF SOMERSET EDITED BY WILLIAM PAGE . . . VOLUME ONE. JAMES STREET, HAYMARKET, 1906. fol.

A clearly printed map, in two sheets, coloured to show geological features.

Orographical Map [of Somersetshire]. J. G. Bartholomew, The Edinburgh Geographical Institute. Scale of miles, 10 [$=1\frac{1}{2}$ inch]. $11 \times 8\frac{5}{8}$in.

In THE VICTORIA HISTORY OF THE COUNTY OF SOMERSET . . . VOLUME ONE . . . 1906. fol.

Coloured to show physical features.

Top left-hand corner, reference to colours. The border is formed by a single line, with a double inner line marked off into degrees and minutes of latitude and longitude. Outside the border, at the top left-hand corner: "History of Somerset"; in the middle, the title. Bottom left-hand corner, the scale and Bartholomew's address. In the middle: "The Victoria History of the Counties of England." Right-hand corner, Bartholomew's name, and: "County boundary shown thus—"

Another edition of the above Orographical Map.

In THE VICTORIA HISTORY OF THE COUNTY OF SOMERSET . . . VOLUME ONE . . . 1906.

Coloured and numbered in botanical districts.

Top left-hand corner, a list of the botanical districts and the scale, is substituted for the list of colours. At the top: "Orographical Map" is superseded by "Botanical Districts." At the bottom, the scale and indication of the county boundary are erased.

Another edition of the above Botanical map.

In THE VICTORIA HISTORY OF THE COUNTY OF SOMERSET . . . VOLUME ONE . . . 1906.

The same plate as the Orographical and Botanical maps, with indications showing pre-historic remains.

Top left-hand corner, the list of botanical districts is replaced by a list of signs used on the map. At the top: "Botanical Districts" is superseded by: "Pre-Historic Remains." The scale is again engraved in the bottom left-hand corner, below the border.

Another edition of the above Pre-Historic map.

In THE VICTORIA HISTORY OF THE COUNTY OF SOMERSET . . . VOLUME ONE . . . 1906.

An impression of the same plate with signs indicating Roman remains. The list of signs for Pre-historic remains is replaced by signs indicating Roman remains. Above the border: "Roman Remains" takes the place of "Pre-Historic Remains."

Another edition of the above map of Roman Remains.

In THE VICTORIA HISTORY OF THE COUNTY OF SOMERSET . . . VOLUME ONE . . . 1906.

Same plate with signs to show Anglo-Saxon Remains. At the top is "Anglo-Saxon Remains" in place of "Roman Remains."

Domesday Map [of Somersetshire.] Scale of English miles, 8 [=1¾ inch]. 14⅞ × 10½in.

In THE VICTORIA HISTORY OF THE COUNTY OF SOMERSET . . . VOLUME ONE . . . 1906.

An outline map showing villages, the King's property, ecclesiastical property, Count of Mertain's property, and rivers.

Bottom left-hand corner: "Reference to colouring." Bottom right-hand corner, the scale. The border is formed by a single line with a double inner line. Above the border, left-hand corner: "History of Somerset." In the middle, the title. Bottom left-hand corner: "The Edinburgh Geographical Institute." In the middle: "The Victoria History of the Counties of England." Right-hand corner: "J. G. Bartholomew."

A Map of the Railways of Somerset [by] B. C. B[oulter]. A scale of 20 miles [=2¼ inches]. Two sheets, each 3¼ × 5¼in.

In A SCHOOL HISTORY OF SOMERSET BY WALTER RAYMOND . . . METHUEN & CO., 36, ESSEX STREET, W.C., LONDON, 1906. 8vo.

A somewhat coarsely printed map showing towns, some villages, hills (with names), site of battle of Sedgemoor, and railways.

Top left-hand corner, the title. Bottom left-hand corner, the scale. The border is formed by a single line.

Geological Map of Somerset, [by] B. C. B[oulter]. Scale, 16 miles [=1¼ inch]. 5 7/16 × 3¾in.

In A SCHOOL HISTORY OF SOMERSET BY WALTER RAYMOND . . . METHUEN & CO., 36, ESSEX STREET, W.C., LONDON, 1906. 8vo.

A small coarsely printed map stippled to show geological features.

Top left-hand corner, list of references. Bottom left-hand corner, the references continued. Top right-hand corner, the scale. Bottom right-hand corner, the title.

The border is formed by a single line.

An Historical Map of Somerset. A scale of miles, 30 [=2⅝ inches. By] B. C. B[oulter]. 5⅝ × 3⅝in.

In A SCHOOL HISTORY OF SOMERSET BY WALTER RAYMOND . . . METHUEN & CO., 36, ESSEX STREET, W.C., LONDON, 1906. 8vo.

A small, coarsely printed map, showing camps, hills, moors, forests, the fosse way, and rivers.

Top left-hand corner, the title. Bottom left-hand corner, the scale. Bottom right-hand corner: "B. C. B."

The border is formed by a single line.

Somersetshire. English miles, 10 [=1 inch]. Bartholomew, Edin^r. $5\frac{1}{8} \times 4\frac{3}{4}$in.

In THE HARMSWORTH ENCYCLOPÆDIA . . . VOL. 8 . . . LONDON: THE AMALGAMATED PRESS . . . AND THOMAS NELSON AND SONS. [1906]. 8vo.

A rather confused looking map printed in the middle of page 5613, with three columns of text above and below, and continued on the back.

Shows towns, villages, hills, roads, rivers, and railways.

1906-7.

A reduced reproduction of Blome's map of 1673. $6\frac{1}{2} \times 4\frac{3}{4}$in.

In SOMERSET MEN IN LONDON. SIXTH ANNUAL REPORT, 1906-7.

At the bottom of the map: "Reproduction, in facsimile, of an old map of about 1698."

1906-8.

Ordnance Survey of England and Wales. Scale of two miles to the inch=1 : 126,720. Published at the Ordnance Survey Office, Southampton, 1906-08. 27 × 18in.

Sheets 31, 32, and 37 of the large sheet series of the two miles to the inch map reduced from the one inch map.

Printed in colours similar to the coloured edition of the one inch map, and precisely the same as the small sheet series.

1907.

A reprint of J. Emslie's map of 1848 as re-issued by Stanford in 1904.

In STANFORD'S GEOLOGICAL ATLAS OF GREAT BRITAIN . . . BY H. B. WOODWARD . . . LONDON: E. STANFORD . . . 1907.

A reprint of Stanford's small map of 1881.

In THE AMBLESIDE GEOGRAPHY BOOKS. BY CHARLOTTE M. MASON . . . NEW EDITION . . . KEGAN PAUL, TRENCH, TRUBNER & CO. . . . 1907. 8vo.

An unaltered impression of the first issue.

A reprint of the railway map by B. C. B[oulter]. 1906.

In SOMERSET BY G. W. WADE, D.D., AND J. H. WADE, M.A. . . . LONDON. METHUEN & CO., 36, ESSEX STREET, [1907]. 8vo.

An unaltered impression of the former issue.

Somerset. Scale, 4 miles to an inch. John Bartholomew & Co., Edin^r. 18¾ × 12¾in.

In SOMERSET BY G. W. WADE, D.D., AND J. H. WADE, M.A. . . . LONDON: METHUEN & CO. [1907]. 8vo.

A very clearly printed map, very similar to the one issued in *A Handbook for Travellers*, 1899, showing towns, villages, churches, parks, forests, woods, hills, moors, heights, roads, canals, rivers, and railways.

Bottom left-hand corner, the title, scale, and signs used for roads and railways.

The border is formed by a thick line between two fine ones. Below the border, left-hand corner: "Copyright"; right-hand corner, Bartholomew's name.

1907-10.

Another edition of the one inch Ordnance Survey.

Sheets 111, 112, 120, 121, 122, 131, 132, and 133 of the large sheet series of the one inch Ordnance Survey. Revised 1903 to 1907 and published 1907 to 1910.

This map was partly published in the "Small sheet Series," but the sheets for Somerset were not issued,

Printed in colours, with water, blue; hills, brown; roads, sienna; contours, red; and woods, green.

This map takes the place of those issued with hills shaded in black and brown which are now discontinued.

1908.

Another edition of Philips' map of 1871.

In PHILIPS' HANDY ADMINISTRATIVE ATLAS OF ENGLAND AND WALES . . . GEORGE PHILIP & SON, LTD., LONDON. [1908.] 8vo.

Coloured to show county and municipal boroughs, urban and rural districts, and parliamentary boroughs.

The note below the scale referring to colouring for parliamentary divisions is replaced by signs for railways, roads, and canals. Added below the title is the "Reference." Bottom left-hand corner, a list of the rural districts is substituted for the railways, roads, etc. Below the border, left-hand corner: "George Philip & Son, Ltd.," and right-hand corner: "The London Geographical Institute," are added. The original imprint, in the middle, is erased. The plate number is now "38."

On the back is printed parts of Shropshire and Staffordshire.

Another edition of the large sheet series of the two miles to the inch map of 1906-08.

The same impression as the former issue, but the different altitudes of the ground are indicated by colours of varying shades, known as the "Layer" system.

Bacon's New Survey map of the Counties of Somerset, Dorset, and parts of Wiltshire. Showing railways, roads, elevations, & distances; also Local Government divisions & parishes. John Bartholomew & Co., Edin. Scale, 2 miles to an inch. G. W. Bacon & Co. . . . Manchester. [1908.] 44 × 34in.

Part of Bartholomew's two miles to the inch map of England, prepared and coloured by Bacon to show boroughs, urban and rural districts, etc.

Top left-hand corner: "Geological map of Somerset, Dorset, and parts of Wilts," with references to colours. In the middle, at the top, the title, and explanation. Bottom left-hand corner: "Index-Gazetteer," and "Table of Distances." In the middle, at the bottom, an inset of the "Isle of Portland."

The border is formed by a thick line between two fine ones, with a double inner line marked off into degrees and minutes of latitude and longitude. Outside the border, at the top: "Revised according to the latest Ordnance Survey." At the bottom, the scale, imprint, and Bartholomew's name.

1909.

Another edition of Philips' small map of 1871, as re-issued in 1895.

In CAMBRIDGE COUNTY GEOGRAPHIES. SOMERSET BY

FRANCIS A. KNIGHT . . . CAMBRIDGE : AT THE UNIVERSITY PRESS. 1909. 8vo.

Printed in colours to show physical features. The title is corrected to "Physical Map of Somerset." The notes referring to parliamentary divisions and railways have been erased. Bottom left-hand corner, a coloured diagram showing elevations takes the place of the signs for railways and roads. Below the border, left-hand corner: "The Cambridge University Press"; right-hand corner: "Copyright, George Philip & Son, Ltd." are added.

A reprint of Philips' small map of 1871 as re-issued in 1908.

In PHILIPS' HANDY ATLAS & GAZETTEER OF THE BRITISH ISLES . . . GEORGE PHILIP & SON, LTD., LONDON, ETC. [1909.] 8vo.

An unaltered impression of the 1908 issue.

Another edition of Philips' small map of 1871 as re-issued in the Cambridge County Geographies, 1909.

In CAMBRIDGE COUNTY GEOGRAPHIES. SOMERSET, BY F. A. KNIGHT . . . CAMBRIDGE : AT THE UNIVERSITY PRESS, 1909. 8vo.

Printed in colours to show geological features.

Top left-hand corner, the title is replaced by two columns of colours indicating the geological strata. Bottom left-hand corner, the title: "Geological Map of Somerset," takes the place of the diagram of colours.

A reprint of Bartholomew's map issued in the Harmsworth Encyclopædia, 1906.

In THE HARMSWORTH ENCYCLOPÆDIA. VOL. 9 . . . LONDON. [1909.] 8vo.

1910.

A coloured reprint of Kelly's map of 1883, as re-issued in 1902.

In KELLY'S DIRECTORY OF THE COUNTIES OF SOMERSET AND GLOUCESTER . . . LONDON. 1910. 8vo.

England and Wales. Diagram of Somerset showing Unions, Rural and Urban Districts, Municipal and County Boroughs, and Civil Parishes. Surveyed in 1882-1888, revised in 1900-1903. Scale of two miles to one inch. Prepared and Printed at the Ordnance Survey Office, Southampton, 1910. 34 × 24¼in.

A delicately engraved map, printed in light blue with the boundaries of parishes indicated by a thin red line. Rural districts are shown in blue and Unions in red. County boroughs are hatched in purple, Municipal boroughs in blue, and Urban districts in brown.

1911.

Map showing Earthworks of Somerset. Scale of miles, 12 [=1½ inch]. 10 × 6¾in.

In THE VICTORIA HISTORY OF THE COUNTY OF SOMERSET . . . VOLUME TWO. LONDON . . . 1911. fol.

An outline map showing roads and rivers with earthworks indicated by red letters.

Top left-hand corner: "Reference." Bottom left-hand corner, the title and scale. The border is formed by a double line.

Sketch Map to illustrate Saxon Somerset. Scale of miles, 15 [=2 1/16 inches]. 7¾ × 4⅞in.

In THE ANTIQUARY . . . VOL. 47 . . . LONDON: ELLIOT STOCK, 62, PATERNOSTER ROW. 1911. 4to.

A rather poor map, showing the principal places, camps, hills, marshes, forests, ancient divisions, rivers, and ancient roads.

Top left-hand corner, compass indicator. Bottom left-hand corner: "C. W. W. 1910."

The border is formed by a single line. Outside the border at the bottom are the title, scale, and signs used on the map. On the right-hand side is "The Saxon Conquest of Somerset," and page "379." On the back is page "380" and continuation of the text.

1912.

A reproduction of the map, by B. C. Boulter, 1906.

In RAMBLES IN SOMERSET BY G. W. WADE . . . & J. H. WADE . . . METHUEN & CO. . . . LONDON. [1912.] 8vo.

An enlarged reproduction of the first issue. The scale is now 20 miles to 3 inches, and the size of the map, 9 × 10 inches.

Somerset. Scale, 1 : 237,000. English miles, 5 [=$1\frac{5}{16}$ inch]. Emery Walker, sc. $8\frac{1}{8}$ × $6\frac{1}{2}$in.

In HIGHWAYS AND BYWAYS IN SOMERSET. BY EDWARD HUTTON . . . MACMILLAN AND CO. . . . ST. MARTIN'S LANE, LONDON, 1912. 8vo.

A clearly printed map, but has the appearance of being overcrowded.

Shows towns, villages, hills, roads, rivers, and railways.

Top left-hand corner, an inset map of "The Neighbourhood of Bath." Bottom left-hand corner, title, scale, and signs for railways and roads.

The border is formed by a single line. Below the border, right-hand corner, Walker's name.

1913.

Map showing the boundaries and principal earthworks, etc., of Dorset, Somerset and adjoining portions of Hants, Wilts and Devon. Scale of miles, 40 [=$8\frac{1}{4}$ inches]. $21\frac{1}{2}$ × $15\frac{3}{4}$in.

In EARLY WARS OF WESSEX . . . BY ALBANY F. MAJOR . . . EDITED BY THE LATE C. W. WHISTLER . . . CAMBRIDGE : AT THE UNIVERSITY PRESS, 1913. 8vo.

Compiled from the map accompanying *Excavations in Bokerly and Wansdyke* . . . by Lieut.-General Pitt-Rivers, 1892.

Shows towns, earthworks, forests, hills, Roman remains, Roman roads and dykes, trackways and ancient roads.

Top right-hand corner, an inset of "North West Somerset." Bottom left-hand corner, the title and scale. Bottom right-hand corner : "References."

The border is formed by a double line. Outside the border, bottom right-hand corner : "Camb. Univ. Press."

Mid-Somerset, illustrating the Saxon Conquest, probable Danish Settlement and King Alfred's Campaign from Athelney. Scale of miles, 10 [=$4\frac{1}{2}$ inches]. $20\frac{1}{4}$ × $15\frac{3}{4}$in.

In EARLY WARS OF WESSEX . . . BY A. F. MAJOR . . . EDITED BY THE LATE C. W. WHISTLER . . . CAMBRIDGE : AT THE UNIVERSITY PRESS, 1913. 8vo.

This is an enlargement of the map issued in *The Antiquary*. Vol. 47. 1911. Shows the principal places, forests, hills, camps, ancient divisions, rivers, and ancient roads.

Top left-hand corner, compass indicator. In the middle, at the top, the title and references. Bottom right-hand corner, the scale.

The border is formed by a thick line, outside of which in the bottom right-hand corner is "Camb. Univ. Press."

1914.

Somersetshire. Scale, 10 miles [=1¾ inch]. 12 × 9in.

In THE PLACE-NAMES OF SOMERSET. BY JAMES S. HILL . . . BRISTOL, 1914.

A very clearly engraved map, compiled, apparently, from the map engraved by J. Roper for *The Beauties of England and Wales*, 1813.

Shows towns, villages, hills, moors, the Foss Way, *via* Julia, encampments, Roman stations, canals, rivers, roads, and railways.

Top left-hand corner, star compass indicator. Bottom left-hand corner: "Explanation." Top right-hand corner, a note showing distances from London to Bath by three routes. Bottom right-hand corner, the scale.

The border is formed by three lines with a double inner line marked off into degrees and minutes of latitude and longitude. At the top the outside border lines are raised to form a panel for the title.

TABULAR INDEX TO THE MAPS OF SOMERSETSHIRE.

ARRANGED UNDER THE NAMES OF AUTHORS, ENGRAVERS, AND PUBLISHERS.

NAME.	DATE.	TITLE.	DIMENSIONS.	WORK IN WHICH MAP WAS ISSUED.	PAGE
Acland, Thomas Dyke	1851			The Farming of Somersetshire	125
Adlard and Browne	1769			England Displayed	53
Aikin, John	1790			England Delineated	65
,, ,,	1795			,, ,,	69
,, ,,	1800			,, ,,	70
,, ,,	1803			,, ,,	71
,, ,,	1809			,, ,,	79
Allard, Karel	1710			Atlas Major	30
Arch, J. and A.	1807			The British Atlas	77
,, ,,	1829			Delineations of Somerset	98
Archer, J.	1835	Somersetshire	9 × 10⅛	Curiosities of Great Britain	109
,, ,,	1841	Bath & Wells	9 × 7	The British Magazine	116
,, ,,	1843	Somersetshire	9 × 10⅛	Curiosities of Great Britain	118
,, ,,	1848	,,	,, ,,	,, ,,	122
,, ,,	1858	,,	,, ,,	,, ,,	129
Arrowsmith, Aaron	1810	Dioc.' Bathon' et Wellen.'	19¾ × 15½	Valor Ecclesiasticus	81
Arrowsmith, Samuel	1836	Bath and Wells	12¼ × 12¼	Third Report . . . of the Established Church	111
B., J.	1701			Camden's Britannia Abridg'd	28

NAME.	DATE.	TITLE.	DIMENSIONS.	WORK IN WHICH MAP WAS ISSUED.	PAGE
Bacon, George Washington	1876	Bacon's Map of Somersetshire	$16\frac{3}{4} \times 11\frac{7}{8}$	Bacon's New Quarto Atlas . . .	142
,, ,, ,,	1883	Somersetshire . .	,, ,,	New Large Scale Ordnance Atlas . .	147
,, ,, ,,	1889	,, . . .	,, ,,	New Large Scale Atlas of the British Isles	154
,, ,, ,,	1891	,, . . .	,, ,,	,, ,, ,, ,,	155
,, ,, ,,	1895	,, . . .	,, ,,	Commercial and Library Atlas of the British Isles	158
,, ,, ,,	1896	,, . . .	$25 \times 17\frac{1}{2}$	. . . . .	159
,, ,, ,,	1901	,, . . .	,, ,,	. . . . .	162
,, ,, ,,	1908	Somerset . . .	44×34	. . . . .	172
Badeslade, Thomas .	1741	A Map of Somersetshire	$5\frac{3}{4} \times 5\frac{9}{16}$	Chorographia Britanniæ . . .	36
,, ,, .	1741	,, ,, .	,, ,,	,, ,, . . .	37
,, ,, .	1742	,, ,, .	,, ,,	,, ,, . . .	38
,, ,, .	1743	,, ,, .	,, ,,	,, ,, . . .	38
,, ,, .	1744	,, ,, .	,, ,,	,, ,, . . .	38
,, ,, .	1745	,, ,, .	,, ,,	,, ,, . . .	39
Baker, Benjamin .	1794	Somersetshire . .	$9 \times 7\frac{1}{4}$	The Universal Magazine . . .	68
,, ,, . .	1806	,, . .	,, ,,	Laurie and Whittle's English Atlas .	75
,, ,, . .	1809	. . . . .	. .	Ordnance Survey	79
Bakewell and Parker .	1762	An accurate Map of Somersetshire	$19\frac{5}{8} \times 15\frac{7}{8}$	The Royal English Atlas . . .	48
Baldwin, Richard .	1749	. . . . .	. .	The London Magazine	42
Baldwin, Cradock and Joy	1816	. . . . .	. .	English Topography	83
Bampfylde, C. W. .	1782	County of Somerset .	71×55	. . . . .	56
,, ,, .	1800	,, ,, .	,, ,,	. . . . .	70
Barnard, J. G. . .	1808	. . . . .	. .	A Topographical Dictionary of the United Kingdom	78

NAME.	DATE.	TITLE.	DIMENSIONS.	WORK IN WHICH MAP WAS ISSUED.	PAGE
Barnicott & Pearce	1893	. . . . .	. . .	Proceedings of the Somersetshire Archæological . . . Society . . .	158
,, ,,	1899	. . . . .	. . .	,, ,, ,, ,,	162
,, ,,	1905	. . . . .	. . .	The Forests and Deer Parks of . . . Somerset	166
Bartholomew, John	1869	Somerset . . .	$14\frac{1}{4} \times 10\frac{1}{4}$	. . . . .	138
,, ,,	1873	. . . . .	. . .	Philips' Handy Atlas of . . . England .	140
,, ,,	1875	. . . . .	. . .	Philips' Atlas of the Counties of England	141
,, ,,	1876	. . . . .	. . .	Philips' Handy Atlas of . . . England .	143
,, ,,	1878	. . . . .	. . .	The South Western Counties Atlas .	145
,, ,,	1887	Somerset . . .	$9\frac{5}{16} \times 6\frac{3}{4}$	The Encyclopædia Britannica . .	152
,, ,,	1892	,, . . .	$9\frac{1}{2} \times 6\frac{3}{4}$	Black's Handy Atlas of England . .	156
,, ,,	1899	,, . . .	$9\frac{3}{4} \times 6\frac{3}{4}$	Black's Guide to Somerset . . .	161
,, ,,	1899	,, . . .	$18\frac{1}{2} \times 14\frac{1}{4}$	A Handbook for Travellers in Somerset	161
,, ,,	1904	,, . . .	$9\frac{3}{4} \times 6\frac{3}{4}$	Black's Guide to Somerset . . .	165
,, ,,	1906	Geological Map of Somerset	$10\frac{1}{4} \times 13\frac{7}{8}$	The Victoria History . . . of Somerset .	167
,, ,,	1906	Orographical Map . .	$11 \times 8\frac{5}{8}$	,, ,, ,, .	167
,, ,,	1906	Botanical Map . .	,, ,,	,, ,, ,, .	167
,, ,,	1906	Pre-Historic Map . .	,, ,,	,, ,, ,, .	168
,, ,,	1906	Archæological Map .	,, ,,	,, ,, ,, .	168
,, ,,	1906	,, ,, .	,, ,,	,, ,, ,, .	168
,, ,,	1906	Domesday Map . .	$14\frac{7}{8} \times 10\frac{1}{2}$	,, ,, ,, .	168
,, ,,	1906	Somersetshire . .	$5\frac{1}{8} \times 4\frac{3}{4}$	The Harmsworth Encyclopædia . .	170
,, ,,	1907	Somerset . . .	$18\frac{3}{4} \times 12\frac{3}{4}$	Somerset by G. W. Wade . . .	171
,, ,,	1908	,, . . .	44×34	. . . . .	172
,, ,,	1909	Somersetshire . .	$5\frac{1}{8} \times 4\frac{3}{4}$	The Harmsworth Encyclopædia . .	173

NAME.	DATE.	TITLE.	DIMENSIONS.	WORK IN WHICH MAP WAS ISSUED.	PAGE
Bates, Edward Harbin .	1899	. . . . .	. .	Proceedings of the Somerset Archæological . . . Society	162
Bassett, Thomas . .	1666	Somersetshire . .	20 × $14\frac{3}{4}$	A Collection of Maps by J. Speed . .	20
,, ,, . .	1676	,, ...	,, ,,	The Theatre of the Empire of Great Britaine	22
,, ,, . .	1676	. . . . .	. .	An Epitome of . . . Speed's Theatre . . . of Great Britain	23
,, ,, . .	1713	Somersetshire . .	20 × $14\frac{3}{4}$	England Fully Described . . .	30
,, ,, . .	1743	,, ...	,, ,,	A Sett of the Counties of England . .	38
,, ,, . .	1905	,, ...	7 × $5\frac{1}{4}$	Somerset Men in London . . .	166
Becker, F. P. & Co. .	1845	Somersetshire . .	$13\frac{3}{8}$ × $10\frac{1}{2}$	Fisher's County Atlas of England . .	120
,, ,, . .	1861	Post Office Map of Somersetshire	$11\frac{1}{8}$ × $8\frac{5}{8}$	Kelly's Post Office Directory of Somersetshire	131
,, ,, . .	1861	,, ,, .	,, ,,	Post Office Directory Atlas . . .	132
,, ,, . .	1866	,, ,, .	,, ,,	Post Office Directory of Somerset . .	136
Begbie —— . .	1782	County of Somerset .	71 × 55	. . . . .	56
Bell, Andrew . .	1704	. . . . .	. .	The New Description and State of England	29
,, ,, . .	1708	. . . . .	. .	Fifty-six . . . Maps of Great Britain .	30
Bell, James . .	1833	. . . . .	. .	A New and Comprehensive Gazetteer of England	105
,, ,, . .	1836	. . . . .	. .	,, ,, ,, ,,	110
Bennett, John . .	1777	. . . . .	. .	Ellis's English Atlas	55
Bensley, T. . .	1790	. . . . .	. .	England Delineated	65
,, ,, . .	1795	. . . . .	. .	,, ,, ...	69
,, ,, . .	1800	. . . . .	. .	,, ,, ...	70
,, ,, . .	1803	. . . . .	. .	,, ,, ...	71

NAME.	DATE.	TITLE.	DIMENSIONS.	WORK IN WHICH MAP WAS ISSUED.	PAGE
Bent, W.	1794	. . . . .	. .	Universal Magazine	68
Bickham, George (Senior)	1750	Map of Somersetshire	$5\frac{3}{8} \times 7\frac{3}{4}$	The British Monarchy	43
,, ,,	1796	,, ,,	,, ,,	A Curious Collection of Bird's Eye Views	69
Bickham, George (Junior)	1750	Map of Somersetshire	$5\frac{3}{8} \times 7\frac{3}{4}$	The British Monarchy	43
,, ,,	1796	,, ,,	,, ,,	A Curious Collection of Bird's Eye Views	69
Bidgood, W.	1879	Map of Roman Somerset	$16 \times 11\frac{3}{4}$	Somersetshire Archæological . . . Society's Proceedings	145
Biggs, G.	1842	. . . . .	. .	Leigh's New Pocket Atlas of England	117
Bill, John	1626	. . . . .	. .	The Abridgment of Camden's Britannia	7
Billingsley, John	1794	. . . . .	. .	General View of the Agriculture . . . of Somerset	68
,, ,,	1797	Somerset	$10\frac{1}{2} \times 8\frac{3}{4}$	,, ,, ,, ,,	69
,, ,,	1798	,,	,, ,,	,, ,, ,, ,,	70
Bishop, George	1607	. . . . .	. .	Britannia by W. Camden	3
,, ,,	1610	. . . . .	. .	Britain by W. Camden	3
Black, Adam and Charles	1887	. . . . .	. .	The Encyclopædia Britannica	152
,, ,,	1892	. . . . .	. .	Black's Handy Atlas of England	156
,, ,,	1899	. . . . .	. .	Black's Guide to Somerset	161
,, ,,	1904	. . . . .	. .	,, ,, ,,	165
Bladon, S.	1769	. . . . .	. .	England Displayed	53
Blaeu, John	1646	. . . . .	. .	Theatrum Imperii Magnæ Britanniæ	11
,, ,,	1648	Somersettensis Comitatus	$19\frac{1}{2} \times 15$	Atlas Novus. Dutch edition	13
,, ,,	1648	,, ,,	,, ,,	,, ,, Without text	14
,, ,,	1648	,, ,,	,, ,,	,, ,, French edition	14
,, ,,	1662	,, ,,	,, ,,	Geographiæ Blavianæ	19
,, ,,	1662	,, ,,	,, ,,	,, French edition	19

NAME.	DATE.	TITLE.	DIMENSIONS.	WORK IN WHICH MAP WAS ISSUED.	PAGE
Blaeu, John	1663	Somersettensis Comitatus	$19\frac{1}{2} \times 15$	Géographia Blaviane	19
,, ,,	1664	,, ,,	,, ,,	,, Dutch edition	20
,, ,,	1667	,, ,,	,, ,,	,, French edition	20
,, ,,	1672	,, ,,	,, ,,	,, Spanish edition	21
Blaeu, William	1617			Guilielmi Camdeni, Viri Clarissimi Britannia	6
,, ,,	1648			Atlas Novus. Dutch edition	13
,, ,,	1648			,, Without text	14
,, ,,	1648			,, French edition	14
Blanchard, E. L.	1858			Dugdale's England and Wales Delineated	129
Blome, Richard	1671	A Map of . . . Somerset	$9\frac{3}{4} \times 7\frac{3}{4}$	England Exactly Described	21
,, ,,	1673	,, ,,	$13\frac{1}{4} \times 9\frac{1}{2}$	Britannia by R. Blome	21
,, ,,	1681	,, ,,	$9\frac{3}{4} \times 7\frac{3}{4}$	Speed's Maps Epitomiz'd	24
,, ,,	1685	,, ,,	,, ,,	,, ,, ,,	25
,, ,,	1715	,, ,,	,, ,,	England Exactly Described	30
,, ,,	1720	,, ,,	,, ,,	,, ,, ,,	31
,, ,,	1906	,, ,,	$6\frac{1}{2} \times 4\frac{3}{4}$	Somerset Men in London	170
Blythe, F.	1769			England Displayed	53
Bonnor, T.	1782	County of Somerset	71×55		56
,, ,,	1800	,, ,,	,, ,,		70
Boswell, Henry	1786			Historical Description of . . . England	58
Boulter, B. C.	1906	Railway Map of Somerset	$3\frac{1}{4} \times 5\frac{1}{4}$	A School History of Somerset	169
,, ,,	1906	Geological Map	$5\frac{7}{16} \times 3\frac{3}{4}$	,, ,, ,,	169
,, ,,	1906	Historical Map	$5\frac{5}{8} \times 3\frac{5}{8}$	,, ,, ,,	169
,, ,,	1907	Railway Map	$3\frac{1}{4} \times 5\frac{1}{4}$	Somerset by G. W. Wade	171
,, ,,	1912	,, ,,	,, ,,	Rambles in Somerset	174

NAME.	DATE.	TITLE.	DIMENSIONS.	WORK IN WHICH MAP WAS ISSUED.	PAGE
Bourne, Ebenezer	1809	Ordnance Survey			79
Bowen, Emanuel	1720			Britannia Depicta	32
,, ,,	1724			,, ,,	33
,, ,,	1731			,, ,,	35
,, ,,	1734			,, ,,	35
,, ,,	1736			,, ,,	35
,, ,,	1749			,, ,,	41
,, ,,	1750	An Improved Map of Somerset	$27\frac{1}{2} \times 20\frac{7}{8}$	The Large English Atlas	42
,, ,,	1751			Britannia Depicta	44
,, ,,	1753			,, ,,	45
,, ,,	1758	Somerset Shire	$6\frac{3}{4} \times 6\frac{7}{8}$	The Universal Magazine	45
,, ,,	1759			Britannia Depicta	46
,, ,,	1759	Somerset Shire	$7\frac{5}{8} \times 7$	The Natural History of England	46
,, ,,	1760	An Improved Map of Somerset	$27\frac{1}{2} \times 20\frac{7}{8}$	The Large English Atlas	47
,, ,,	1762	An Accurate map of Somerset Shire	$19\frac{5}{8} \times 15\frac{7}{8}$	The Royal English Atlas	48
,, ,,	1763	An Improved Map of Somerset	$27\frac{1}{2} \times 20\frac{7}{8}$	The Large English Atlas	49
,, ,,	1764			Britannia Depicta	49
,, ,,	1767	An Improved Map of Somerset	$27\frac{1}{2} \times 20\frac{7}{8}$	The Large English Atlas	51
,, ,,	1767	Somerset Shire	$13\frac{1}{4} \times 8\frac{7}{8}$	Atlas Anglicanus	51
,, ,,	1777	,,	,, ,,	,, ,,	55
,, ,,	1777	An Improved Map of Somerset	$27\frac{1}{2} \times 20\frac{7}{8}$	The Large English Atlas	55

NAME.	DATE.	TITLE.	DIMENSIONS.	WORK IN WHICH MAP WAS ISSUED	PAGE
Bowen, Emanuel	1785	An Improved Map of . . . Somerset	$27\frac{1}{2} \times 20\frac{7}{8}$	The Large English Atlas	57
,, ,,	1785	Somersetshire	$13\frac{1}{4} \times 8\frac{7}{8}$	Bowles's New Medium . . . Atlas	58
,, ,,	1787	An Improved Map of . . . Somerset	$27\frac{1}{2} \times 20\frac{7}{8}$	The Large English Atlas	59
Bowen, Thomas	1767	. . . . .	. .	Atlas Anglicanus	51
,, ,,	1777	. . . . .	. .	,, ,,	55
,, ,,	1784	A New and Correct Map of Somersetshire	8 × $6\frac{1}{4}$	The New British Traveller	57
Bowles, Carington	1762	. . . . .	. .	The Royal English Atlas	48
,, ,,	1763	. . . . .	. .	The Large English Atlas	49
,, ,,	1764	. . . . .	. .	Britannia Depicta	49
,, ,,	1766	A Modern Map of Somersetshire	10 × $7\frac{3}{4}$	Ellis's English Atlas	50
,, ,,	1767	. . . . .	. .	The Large English Atlas	51
,, ,,	1768	A Modern Map of Somersetshire	10 × $7\frac{3}{4}$	Ellis's English Atlas	52
,, ,,	1785	An Improved Map of . . Somerset	$27\frac{1}{2} \times 20\frac{7}{8}$	The Large English Atlas	57
,, ,,	1785	Bowles's New Medium Map of Somersetshire	$13\frac{1}{4} \times 8\frac{7}{8}$	Bowles's New Medium . . . Atlas	58
Bowles, John	1724	. . . . .	. .	Bowles's Pocket Atlas	58
,, ,,	1724	. . . . .	. .	Britannia Depicta	33
,, ,,	1724	. . . . .	. .	A New Description of England	33
,, ,,	1728	. . . . .	. .	A Set of Fifty . . . Maps of England	34
				A New Description of England	34

NAME.	DATE.	TITLE.	DIMENSIONS.	WORK IN WHICH MAP WAS ISSUED.	PAGE
Bowles, John	1731			Britannia Depicta	35
,, ,,	1734			,, ,,	35
,, ,,	1739			A Set of Fifty . . . Maps of England	36
,, ,,	1760			The Large English Atlas	47
,, ,,	1762			The Royal English Atlas	48
,, ,,	1763			The Large English Atlas	49
,, ,,	1785			,, ,, ,,	57
Bowles, John, and Son	1762	An accurate map of Somerset Shire	$19\frac{5}{8} \times 15\frac{7}{8}$	The Royal English Atlas	48
Bowles, Thomas	1720			Britannia Depicta	32
,, ,,	1724			,, ,,	33
,, ,,	1724			A New Description . . . of England	33
,, ,,	1724			A Set of Fifty . . . Maps of England	34
,, ,,	1728			A New Description . . . of England	34
,, ,,	1731			Britannia Depicta	35
,, ,,	1734			,, ,,	35
,, ,,	1736			,, ,,	35
,, ,,	1739			A Set of Fifty . . . Maps of England	36
,, ,,	1747			,, ,, ,, ,,	40
,, ,,	1749			Britannia Depicta	41
,, ,,	1751			,, ,,	44
,, ,,	1753			,, ,,	45
,, ,,	1758			,, ,,	46
,, ,,	1760			The Large English Atlas	47
,, ,,	1762	An accurate map of Somerset Shire	$19\frac{5}{8} \times 15\frac{7}{8}$	The Royal English Atlas	48

NAME.	DATE.	TITLE.	DIMENSIONS.	WORK IN WHICH MAP WAS ISSUED.	PAGE
Bowyer, W.	1753			Britannia . . . by E. Gibson	44
,, ,,	1772			,, ,, ,,	54
Brabner, J. H. F.	1895			The Comprehensive Gazetteer of England	159
Brayley, Edward Wedlake	1807	Somersetshire	$9\frac{1}{8} \times 7$	The British Atlas	77
,, ,, ,,	1816	,,	,, ,,	English Topography	83
,, ,, ,,	1820	,,	,, ,,	,, ,,	86
,, ,, ,,	1858	,,	,, ,,	Collins' Railway . . . Atlas of England	129
Brimmer & Co.	1806			Topographical . . . Description of . . . Somerset	76
Browne, Daniel	1748			Geographia Magnæ Britanniæ	40
,, ,,	1753			Britannia . . . by E. Gibson	44
Browne, J.	1612			Poly-Olbion	5
,, ,,	1613			,, ,,	6
Bryer, F.	1883	Kelly's Map of Somerset	$19\frac{1}{4} \times 14$	Kelly's Directory of Somersetshire	147
Burnett, William	1835			Curiosities of Great Britain	109
,, ,,	1843			,, ,, ,,	118
,, ,,	1848			,, ,, ,,	122
Burroughs, S.	1704			The New Description and State of England	29
Busbie, J.	1612			Poly-Olbion	5
,, ,,	1613			,, ,,	6
Butters, R.	1790	A New Map of Somersetshire	$12\frac{3}{4} \times 10\frac{1}{4}$	The Political Magazine	64
,, ,,	1795	,, ,, ,,	,, ,,	A Collection of Maps of England	69
,, ,,	1803			An Atlas of England	72
Cambridge University Press	1909			Cambridge County Geographies	173
,, ,,	1913			Early Wars of Wessex	175

NAME.	DATE.	TITLE.	DIMENSIONS.	WORK IN WHICH MAP WAS ISSUED.	PAGE
Camden, William	1607			Britannia	3
,, ,,	1610			Britain . . . by P. Holland	3
,, ,,	1617			Guilielmi Camdeni, Viri Clarissimi Britannia	6
,, ,,	1626			The Abridgment of Camden's Britannia	7
,, ,,	1637			Britain . . . by P. Holland	9
,, ,,	1695			Camden's Britannia	26
,, ,,	1701			,, ,, Abridg'd	28
,, ,,	1722			Britannia . . . by E. Gibson	32
,, ,,	1753			,, ,, ,,	44
,, ,,	1772			,, ,, ,,	54
,, ,,	1789			Britannia . . . by R. Gough	63
,, ,,	1806			,, ,, ,,	75
Capper, Benjamin Pitts	1808			A Topographical Dictionary of the United Kingdom	78
,, ,, ,,	1813			,, ,, ,,	82
,, ,, ,,	1824			,, ,, ,,	93
,, ,, ,,	1826			,, ,, ,,	95
,, ,, ,,	1828			,, ,, ,,	96
Carman, T.	1770			New and accurate maps of England	54
,, ,,	1779			,, ,, ,,	55
Cary, G. & J.	1822	Somersetshire	$3\frac{11}{16} \times 5\frac{3}{16}$	Cary's Traveller's Companion	90
,, ,,	1824	,,	,, ,,	,, ,, ,,	93
,, ,,	1824	A Map of Somersetshire	$21\frac{1}{8} \times 19$		93
,, ,,	1828	,, ,,	,, ,,	Cary's New English Atlas	96
,, ,,	1828	Somersetshire	$3\frac{11}{16} \times 5\frac{3}{16}$	Cary's Traveller's Companion	96

NAME.	DATE.	TITLE.	DIMENSIONS.	WORK IN WHICH MAP WAS ISSUED.	PAGE
Cary, John	1787	Somersetshire	$10\frac{1}{4} \times 8\frac{3}{8}$	Cary's New and Correct English Atlas	59
,, ,,	1789	,,	$3\frac{11}{16} \times 5\frac{3}{16}$	Cary's Traveller's Companion	62
,, ,,	1789	A Map of Somersetshire	$19\frac{3}{4} \times 15$	Britannia . . . by W. Camden	63
,, ,,	1792	Somersetshire	$3\frac{11}{16} \times 5\frac{3}{16}$	Cary's Traveller's Companion	66
,, ,,	1793	,,	$10\frac{1}{4} \times 8\frac{3}{8}$	Cary's New and Correct English Atlas.	67
,, ,,	1794	,,	,, ,,	General View of the Agriculture of . . . Somerset	68
,, ,,	1805	A Map of Somersetshire	$19\frac{3}{4} \times 15$	New British Atlas	73
,, ,,	1805	A New Map of Somersetshire	$21\frac{1}{8} \times 19$	Cary's New English Atlas	74
,, ,,	1806	Somersetshire	$3\frac{11}{16} \times 5\frac{3}{16}$	Cary's Traveller's Companion	75
,, ,,	1806	A Map of Somersetshire	$19\frac{3}{4} \times 15$	Britannia . . . by W. Camden	75
,, ,,	1809	Somersetshire	$10\frac{1}{4} \times 8\frac{3}{8}$	Cary's New and Correct English Atlas	79
,, ,,	1810	,,	$3\frac{11}{16} \times 5\frac{3}{16}$	Cary's Traveller's Companion	80
,, ,,	1811	A New Map of Somersetshire	$21\frac{1}{8} \times 19$	Cary's New English Atlas	81
,, ,,	1812	Somersetshire	$10\frac{1}{4} \times 8\frac{3}{8}$	Cary's New and Correct English Atlas	81
,, ,,	1812	,,	$3\frac{11}{16} \times 5\frac{3}{16}$	Cary's Traveller's Companion	82
,, ,,	1814	,,	,, ,,	,, ,, ,,	82
,, ,,	1817	,,	,, ,,	,, ,, ,,	83
,, ,,	1818	,,	$10\frac{1}{4} \times 8\frac{3}{8}$	Cary's New and Correct English Atlas	84
,, ,,	1818	A New Map of Somersetshire	$21\frac{1}{8} \times 19$	Cary's New English Atlas	84
,, ,,	1819	Somersetshire	$3\frac{11}{16} \times 5\frac{3}{16}$	Cary's Traveller's Companion	85
,, ,,	1821	,,	,, ,,	,, ,, ,,	88
,, ,,	1821	,,	$10\frac{1}{4} \times 8\frac{3}{8}$	Cary's New and Correct English Atlas	88
,, ,,	1822	,,	$3\frac{11}{16} \times 5\frac{3}{16}$	Cary's Traveller's Companion	89
,, ,,	1823	,,	$10\frac{1}{4} \times 8\frac{3}{8}$	Cary's New and Correct English Atlas	92

NAME.	DATE.	TITLE.	DIMENSIONS.	WORK IN WHICH MAP WAS ISSUED.	PAGE
Cary, John . . .	1824	Somersetshire . .	$3\frac{11}{16} \times 5\frac{3}{16}$	Cary's Traveller's Companion . .	93
,, ,, . . .	1824	A New Map of Somersetshire	$21\frac{1}{8} \times 19$	. . . . .	93
,, ,, . . .	1827	,, ,, .	,, ,,	. . . . .	95
,, ,, . . .	1827	Somersetshire . .	$10\frac{1}{4} \times 8\frac{3}{8}$	Cary's New and Correct English Atlas .	95
,, ,, . . .	1828	,, . . .	$3\frac{11}{16} \times 5\frac{3}{16}$	Cary's Traveller's Companion . .	96
,, ,, . . .	1828	A New Map of Somersetshire	$21\frac{1}{8} \times 19$	Cary's New English Atlas . . .	96
,, ,, . . .	1831	,, ,, .	,, ,,	,, ,, ,, . .	101
,, ,, . . .	1831	Somersetshire . .	$10\frac{1}{4} \times 8\frac{3}{8}$	Cary's New and Correct English Atlas .	101
,, ,, . . .	1862	,, . . .	$4\frac{5}{8} \times 3\frac{3}{4}$	Cruchley's Railroad Companion . .	133
,, ,, . . .	1863	,, . . .	$10\frac{3}{4} \times 8\frac{1}{2}$	Cruchley's County Atlas . . .	133
Cassell, Petter and Galpin	1865	Somersetshire . .	$16\frac{3}{4} \times 11\frac{7}{8}$	Cassell's British Atlas	135
Chaffins, C. F. & Son .	1861	. . . . .	. .	The Post Office Directory Atlas . .	132
,, ,, .	1883	Kelly's Map of Somerset	$19\frac{1}{4} \times 14$	Kelly's Directory of Somersetshire .	147
Chapman and Hall .	1831	Somersetshire . .	$9\frac{1}{2} \times 7\frac{1}{2}$	A Topographical Dictionary of Great Britain	102
,, ,, .	1834	,, ...	,, ,,	A New British Atlas	106
,, ,, .	1836	,, ...	,, ,,	,, ,, ,, ...	110
,, ,, .	1842	,, ...	,, ,,	A Travelling County Atlas . . .	117
,, ,, .	1843	,, ...	,, ,,	,, ,, ,, . . .	118
,, ,, .	1845	,, ...	,, ,,	,, ,, ,, . . .	119
,, ,, .	1846	,, ...	,, ,,	,, ,, ,, . . .	120
,, ,, .	1847	,, ...	,, ,,	A New County Atlas	121
,, ,, .	1848	,, ...	,, ,,	A Travelling County Atlas . . .	122
,, ,, .	1850	,, ...	,, ,,	. . . . .	123
,, ,, .	1860	,, ...	,, ,,	A Travelling Atlas of the English Counties	130
,, ,, .	1860	. . . . .	. .	The English Counties	131

NAME.	DATE.	TITLE.	DIMENSIONS.	WORK IN WHICH MAP WAS ISSUED.	PAGE
Cheston, W.	1879	. . . . .	. .	Somersetshire Archæological . . . Society's Proceedings	145
Chiswell, Richard	1666	Somerset Shire . .	20 × $14\frac{3}{4}$	A Collection of Maps by J. Speed . .	20
,, ,,	1676	,, ...	,, ,,	The Theatre of the Empire of Great Britaine	22
,, ,,	1676	. . . . .	. .	An Epitome of . . . Speed's Theatre . . . of Great Britain	23
,, ,,	1713	Somerset Shire . .	20 × $14\frac{3}{4}$	England Fully Described . . .	30
,, ,,	1743	,, ...	,, ,,	A Sett of the Counties of England .	38
,, ,,	1905	,, ...	7 × $5\frac{1}{4}$	Somerset Men in London . . .	166
Churchil, Awnsham	1695	. . . . .	. .	Camden's Britannia	27
,, ,,	1722	. . . . .	. .	Britannia . . . by W. Camden . .	32
Churchil, John	1695	. . . . .	. .	Camden's Britannia	27
Clark, J.	1744	. . . . .	. .	Chorographia Britanniæ . . .	39
Clarke, Benjamin	1852	. . . . .	. .	The British Gazetteer	126
Cobbett, William	1832	Somersetshire . .	$7\frac{1}{8}$ × 4	A Geographical Dictionary of England .	104
,, ,,	1854	,, ...	,, ,,	,, ,, ,,	127
Cockerill, Thomas	1701	. . . . .	. .	The New Description & State of England	28
Cole, G.	1807	Somersetshire . .	$9\frac{1}{8}$ × 7	The British Atlas	77
Cole, William	1824	A New & Correct Map of Somersetshire	. .	. . . . .	94
Collins, B. C.	1791	. . . . .	. .	A Topographical Survey of . . . Somerset	65
Collins, F.	1695	. . . . .	. .	Camden's Britannia	27
Collins, Henry George	1850	Somersetshire . .	7 × $5\frac{5}{8}$	The Travelling Atlas of England . .	124
,, ,, ,,	1852	,, ...	,, ,,	,, ,, ,, . .	126
,, ,, ,,	1852	,, ...	$16\frac{1}{2}$ × $13\frac{1}{2}$	The British Gazetteer	126

NAME.	DATE.	TITLE.	DIMENSIONS.	WORK IN WHICH MAP WAS ISSUED.	PAGE
Collins Henry George .	1852	. . . . .	. .	Collins' Pocket Ordnance . . . Atlas .	127
,, ,, ,, .	1858	. . . . .	. .	Collins' Railway . . . Atlas of England .	129
,, ,, ,, .	1868	Somersetshire . .	7 × $5\frac{5}{8}$	The Travelling Atlas of England . .	136
Collins, William, Son & Co.	1872	Somersetshire . .	8 × $6\frac{3}{8}$	Collins' Geographies	140
,, ,, ,,	1876	,, ...	$49\frac{1}{2}$ × $34\frac{3}{8}$	. . . . .	143
,, ,, ,,	1877	,, ...	8 × $6\frac{3}{4}$	Atlas of England	144
,, ,, ,,	1878	. . . . .	. .	The South Western Counties Atlas .	145
Collinson, John . .	1792	. . . . .	. .	The History . . . of the County of Somerset	66
Cooke, C.	1806	. . . . .	. .	Topographical . . . Description of . . . Somerset	76
Cooke, George Alexander	1806	. . . . .	. .	Topographical . . . Description of . . . Somerset	76
,, ,, ,,	1824	. . . . .	. .	Gray's New Book of Roads . . .	93
,, ,, ,,	1830	. . . . .	. .	Topographical . . . Description of . . . Somerset	99
Cooper, —— . .	1808	Somerset . . .	$7\frac{1}{8}$ × $4\frac{1}{8}$	A Topographical Dictionary of the United Kingdom	78
,, ,, ...	1813	,, ...	,, ,,	,, ,, ,,	82
,, ,, ...	1824	,, ...	,, ,,	,, ,, ,,	93
,, ,, ...	1826	,, ...	,, ,,	,, ,, ,,	95
,, ,, ...	1829	,, ...	,, ,,	,, ,, ,,	96
Cooper, M. . . .	1749	. . . . .	. .	The Small English Atlas . . .	41
Coote, J. . . .	1769	. . . . .	. .	England Displayed	53
Cowley, J. . . .	1744	An Improved Map of Somersetshire . .	$7\frac{1}{4}$ × 5	The Geography of England . . .	39

NAME.	DATE.	TITLE.	DIMENSIONS.	WORK IN WHICH MAP WAS ISSUED.	PAGE
Cox, Thomas	1727	. . . . .	. .	Magna Britannia	34
,, ,,	1738	. . . . .	. .	,, ,,	36
Creighton, R.	1829	Map of the County of Somerset	27 × 22¾	Atlas of the Counties of England	97
,, ,,	1831	Somersetshire	12 × 9¼	A Topographical Dictionary of England	102
,, ,,	1833	,,	,, ,,	,, ,, ,,	105
,, ,,	1835	,,	,, ,,	,, ,, ,,	108
,, ,,	1835	,,	,, ,,	,, ,, ,,	109
,, ,,	1840	,,	,, ,,	,, ,, ,,	113
,, ,,	1840	,,	,, ,,	,, ,, ,,	114
,, ,,	1842	,,	,, ,,	An Atlas comprising maps of the several Counties	117
,, ,,	1845	,,	,, ,,	Atlas to the Topographical Dictionary of England	119
,, ,,	1849	,,	,, ,,	A Topographical Dictionary of England	123
Crocker, A.	1792	A Map of the County of Somerset	24¾ × 18¾	The History . . . of Somerset	66
Crosby & Co.	1807	. . . . .	. .	The British Atlas	77
Crowder, S.	1791	. . . . .	. .	A Topographical Survey of . . . Somerset	65
Cruchley, George Frederick	1855	Cruchley's Railway Map of Somerset	21½ × 19	. . . . .	127
,, ,,	1862	Somersetshire	4⅝ × 3¾	Cruchley's Railroad Companion	133
,, ,,	1863	Railway & Station Map of Somersetshire	10¾ × 8½	Cruchley's County Atlas	133
,, ,,	1868	,, ,, ,,	,, ,,	,, ,, ,,	137
,, ,,	1872	,, ,, ,,	,, ,,	Cruchley's New Pocket Companion	139
,, ,,	1875	,, ,, ,,	,, ,,	Cruchley's County Atlas	141

NAME.	DATE.	TITLE.	DIMENSIONS.	WORK IN WHICH MAP WAS ISSUED.	PAGE
Cruchley George Frederick	1877	Cruchley's County Map of Somerset	$21\frac{1}{2} \times 19$	. . . . .	143
,, ,, . .	1883	,, ,, ,,	,, ,,	Harrison's Finger Post Road Guide .	146
Cruttwell, R. . .	1792	. . . . .	. .	The History . . . of the County of Somerset	66
,, ,, . .	1797	. . . . .	. .	General View of the Agriculture of Somerset	69
,, ,, . .	1798	. . . . .	. .	,, ,, ,,	70
Cundee, J. . . .	1807	. . . . .	. .	The British Atlas	77
Cuthell, J. . . .	1807	. . . . .	. .	The British Atlas	77
Dalton, William Hugh .	1794	. . . . .	. .	The New and Complete English Traveller	68
Darton, William . .	1820	. . . . .	. .	Darton's New Miniature Atlas . .	87
,, ,, . .	1821	A New Map of Somerset	$17 \times 13\frac{3}{8}$	A Complete Atlas of the English Counties	88
Darton, William, & Son	1834	Somersetshire . .	$17 \times 13\frac{3}{4}$	. . . . .	106
Darton & Co. . .	1858	. . . . .	. .	Collins' Railway . . . Atlas of England	129
Darton and Clark .	1845	. . . . .	. .	Reuben Ramble's Travels through the Counties of England . . .	119
Davey, P. . . .	1748	. . . . .	. .	Geographia Magnæ Britanniæ . .	40
Davies, T. . . .	1772	. . . . .	. .	Britannia . . . by E. Gibson . .	54
Davies and Eldridge .	1810	. . . . .	. .	Wallis's New Pocket Edition of the English Counties	80
Davis, C. . . .	1753	. . . . .	. .	Britannia . . . by E. Gibson . .	44
Dawson, Robert . .	1832	Somersetshire . .	$13\frac{7}{8} \times 12$	Plans of the Cities & Boroughs of England	103
Day, W. . . .	1782	County of Somerset .	71×55	. . . . .	56
,, ,, . . .	1800	,, ,, . .	,, ,,	. . . . .	70
,, ,, . . .	1803	A Topographical Map of . . . Somerset . .	$16\frac{7}{8} \times 20\frac{3}{4}$	. . . . .	72

NAME.	DATE.	TITLE.	DIMENSIONS.	WORK IN WHICH MAP WAS ISSUED.	PAGE
Day and Masters	1782	County of Somerset	71 × 55	. . . . .	56
,, ,,	1800	,, ,,	,, ,,	. . . . .	70
Dewe, Thomas	1622	. . . . .	. .	A Chorographicall Description of Great Britain	7
Dicey, C., & Co.	1770	. . . . .	. .	The English Atlas	54
Dilly, C.	1792	A Map of the County of Somerset . . .	$24\frac{3}{4}$ × $18\frac{3}{4}$	The History . . . of Somerset . .	66
,, ,,	1797	. . . . .	. .	General View of the Agriculture of Somerset	69
,, ,,	1798	. . . . .	. .	,, ,, ,,	70
Dix, Thomas	1821	A New Map of . . . Somerset . . .	17 × $13\frac{3}{8}$	A Complete Atlas of the English Counties	88
Doddington, George	1750	A Map of Somersetshire	$5\frac{3}{8}$ × $7\frac{3}{4}$	The British Monarchy	43
Dodsley, J.	1768	. . . . .	. .	Kitchen's English Atlas . . .	52
Dodsley, Robert	1744	. . . . .	. .	The Geography of England . . .	39
Dodsley, R. and J.	1764	. . . . .	. .	England Illustrated	50
Domville, W.	1769	. . . . .	. .	England Displayed	53
Dower, John	1836	Somersetshire . .	$10\frac{5}{8}$ × 8	The English Counties Delineated . .	110
,, ,,	1837	,, ...	,, ,,	,, ,, ,, . .	112
,, ,,	1838	,, ...	,, ,,	,, ,, ,, . .	112
Drayton, Michael	1612	. . . . .	. .	Poly-Olbion	5
,, ,,	1613	. . . . .	. .	,, ,, ...	6
,, ,,	1622	. . . . .	. .	A Chorographicall Description of Great Britain	7
Dugdale, James	1818	. . . . .	. .	The New British Traveller . . .	85
Dugdale, Thomas	1835	. . . . .	. .	Curiosities of Great Britain . . .	109

NAME.	DATE.	TITLE.	DIMENSIONS.	WORK IN WHICH MAP WAS ISSUED.	PAGE
Dugdale, Thomas	1843	. . . . .	. .	Curiosities of Great Britain	118
,, ,,	1848	. . . . .	. .	,, ,, ,,	122
,, ,,	1858	. . . . .	. .	Dugdale's England and Wales Delineated	129
Duncan, James	1840	A New Map of . . . Somersetshire	$17\frac{1}{4} \times 13\frac{3}{4}$	A Complete County Atlas of England	115
Dury, Andrew	1766	. . . . .	. .	Ellis's English Atlas	51
,, ,,	1768	. . . . .	. .	,, ,, ,,	52
,, ,,	1777	. . . . .	. .	Atlas Anglicanus	55
Ebden, William	1824	Hodgson's New Map of . . . Somerset	. .	. . . . .	94
Ellis, ——	1819	. . . . .	. .	Ellis's New and Correct Atlas of England	86
Ellis, John	1766	. . . . .	. .	Ellis's English Atlas	50
,, ,,	1768	. . . . .	. .	,, ,, ,,	52
,, ,,	1773	. . . . .	. .	,, ,, ,,	54
,, ,,	1777	. . . . .	. .	,, ,, ,,	55
Emslie, John	1848	Somersetshire	$9\frac{3}{8} \times 7$	Reynolds's Travelling Atlas of England	122
,, ,,	1860	,,	,, ,,	Reynolds's Geological Atlas of Great Britain	130
,, ,,	1864	,,	,, ,,	,, ,, ,,	134
,, ,,	1864	,,	,, ,,	Portable Atlas of England	134
,, ,,	1889	,,	,, ,,	Reynolds's Geological Atlas of Great Britain	154
,, ,,	1904	,,	,, ,,	Stanford's Geological Atlas of Great Britain	165
,, ,,	1907	,,	,, ,,	,, ,, ,,	170
Evans, T.	1769	. . . . .	. .	England Displayed	53

NAME.	DATE.	TITLE.	DIMENSIONS.	WORK IN WHICH MAP WAS ISSUED.	PAGE
Eyre and Spottiswoode	1868	. . . . .	. . .	Report on the Boundary Commissioners for England	138
,, ,, .	1885	. . . . .	. . .	,, ,, ,,	150
,, ,, .	1888	. . . . .	. . .	,, ,, ,,	154
F., M. . . .	1646	. . . . .	. . .	A Prospect of the Most Famous Parts of the World	10
Faden, William . .	1800	County of Somerset .	71 × 55	. . . . .	70
,, ,, . .	1803	A Topographical Map of . . . Somerset . .	$16\frac{7}{8} \times 20\frac{3}{4}$	. . . . .	72
,, ,, . .	1807	. . . . .	. . .	The British Atlas	77
Fisher, Son & Co. .	1845	Somersetshire . .	$13\frac{3}{8} \times 10\frac{1}{2}$	Fisher's County Atlas of England . .	120
Fletcher, J. . .	1792	. . . . .	. . .	The History . . . of Somerset . .	66
Francis, William F. .	1864	. . . . .	. . .	A New Set of Diocesan Maps . .	135
Freeman, Edw. Augustus	1883	. . . . .	. . .	English Towns and Districts . .	147
Fullarton, Archibald, & Co.	1833	Somersetshire . .	$9\frac{1}{4} \times 7\frac{1}{2}$	A New and Comprehensive Gazetteer of England	105
,, ,, ,,	1836	,, ...	,, ,,	,, ,, ,,	110
,, ,, ,,	1843	. . . . .	. . .	The Parliamentary Gazetteer of England	118
Gall & Inglis . .	1877	Cruchley's County Map of Somerset . .	$21\frac{1}{2} \times 19$	. . . . .	143
,, ,, . .	1883	,, ,, ,,	,, ,,	Harrison's "Finger Post" Road Guide	146
,, ,, . .	1895	Somerset . . .	25 × 20	. . . . .	159
,, ,, . .	1899	. . . . .	. . .	The Contour Road Book of England .	161
Gapper, J. . . .	1769	. . . . .	. . .	Kitchin's Pocket Atlas . . .	53
Garrett, John . .	1645	. . . . .	. . .	A Direction for the English Traviller .	10
,, ,, . .	1650	. . . . .	. . .	,, ,, ,, .	17

NAME.	DATE.	TITLE.	DIMENSIONS.	WORK IN WHICH MAP WAS ISSUED.	PAGE
Garrett, John	1677			A Book of the names of all Parishes in England	23
Geological Survey	1850				125
Gibson, Edmund	1695			Camden's Britannia	26
,, ,,	1722			Britannia . . . by W. Camden	32
,, ,,	1753			,, ,, ,,	44
,, ,,	1772			,, ,, ,,	54
Gibson, John	1759	Map of the County of Somerset		New and accurate Maps of the Counties of England	47
,, ,,	1770	,, ,, ,,		,, ,, ,, ,,	54
,, ,,	1779	,, ,, ,,		,, ,, ,, ,,	55
Goodwin, James	1816			English Topography	83
,, ,,	1820			,, ,,	86
Gorton, John	1831			A Topographical Dictionary of Great Britain	102
Gough, Richard	1789			Britannia . . . by W. Camden	63
,, ,,	1806			,, ,, ,,	75
Grantham, Richard B.	1873			Report of the Floods in Somersetshire	141
Gray, George Carrington	1824			Gray's New Book of Roads	93
Gray and Son	1833	Somersetshire	$9\frac{1}{4} \times 7\frac{1}{2}$	A New and Comprehensive Gazetteer of England	105
,, ,,	1836	,,	,, ,,	,, ,, ,,	110
,, ,,	1843	,,	,, ,,	The Parliamentary Gazetteer of England	118
Green, William	1804			The Picture of England	73
Greenwood, C. & J.	1822	Map of the County of Somerset	$24 \times 25\frac{1}{2}$		90

NAME.	DATE.	TITLE.	DIMENSIONS.	WORK IN WHICH MAP WAS ISSUED.	PAGE
Greenwood, C. & J.	1829	Map of the County of Somerset	27 × 22¾	Atlas of the Counties of England	97
Greswell, William, H. P.	1905	. . . . .	. .	The Forests and Deer Parks . . . of Somerset	166
Griggs, W.	1889	Map of Somerset	17¾ × 12¼	Somersetshire Archæological Society's Proceedings	155
Grismand, John	1622	. . . . .	. .	A Chorographicall Description of Great Britain	7
Grose, Francis	1777	. . . . .	. .	Supplement to the Antiquities of England	55
Hall, Sidney	1820	Somersetshire	4¾ × 2¾	Leigh's New Atlas of England	87
,, ,,	1825	,,	,, ,,	Leigh's New Pocket Road-Book	94
,, ,,	1831	,,	,, ,,	,, ,, ,,	101
,, ,,	1831	,,	9½ × 7½	A Topographical Dictionary of Great Britain	102
,, ,,	1832	,,	,, ,,	,, ,, ,,	104
,, ,,	1833	,,	4¾ × 2¾	Leigh's New Pocket Atlas	105
,, ,,	1833	,,	9½ × 7½	A New British Atlas	105
,, ,,	1834	,,	,, ,,	,, ,, ,,	106
,, ,,	1835	,,	4¾ × 2¾	Leigh's New Pocket Atlas	107
,, ,,	1836	,,	9½ × 7½	A New British Atlas	109
,, ,,	1837	,,	4¾ × 2¾	Leigh's New Pocket Road-Book	112
,, ,,	1839	,,	,, ,,	,, ,, ,,	112
,, ,,	1840	,,	,, ,,	,, ,, ,,	113
,, ,,	1842	,,	,, ,,	,, ,, ,,	117
,, ,,	1842	,,	9½ × 7½	A Travelling County Atlas	117
,, ,,	1843	,,	,, ,,	,, ,, ,,	118

NAME.	DATE.	TITLE.	DIMENSIONS.	WORK IN WHICH MAP WAS ISSUED.	PAGE
Hall, Sidney	1845	Somersetshire	$9\frac{1}{2} \times 7\frac{1}{2}$	A Travelling County Atlas	119
,, ,,	1846	,,	,, ,,	,, ,, ,,	120
,, ,,	1846	,,	,, ,,	The Parliamentary Gazetteer of England	121
,, ,,	1847	,,	,, ,,	A New County Atlas	121
,, ,,	1848	,,	,, ,,	A Travelling County Atlas	122
,, ,,	1850	,,	,, ,,	,, ,, ,,	123
,, ,,	1860	,,	,, ,,	A Travelling Atlas of the English Counties	130
,, ,,	1860	,,	$12\frac{1}{4} \times 15\frac{7}{8}$	The English Counties	131
Hansard, Henry & Son	1885			Return showing . . . the Redistribution of Seats Act	151
Hansard, James & Luke G. & Sons	1832			Plans of the Cities and Boroughs of England	104
Harbour, Henry	1897			The Way about Somersetshire	160
Harmsworth Press	1906			The Harmsworth Encyclopædia	170
,, ,,	1909			,, ,,	173
Harris, John	1807			The British Atlas	77
Harrison, E. & Co.	1883			Harrison's "Finger Post" Road Guide	146
Harrison, John	1790	A Map of Somersetshire	$18\frac{1}{2} \times 12\frac{1}{2}$	Maps of the English Counties	64
,, ,,	1792	,, ,, ,,	,, ,,	,, ,, ,,	66
Hatchard, J.	1804			The Picture of England	73
Hatchard & Son	1857			A. Slater's New British Atlas	128
Hawkins, T. M.	1889			Somersetshire Archæological . . . Society's Proceedings	155
Haywood, J.	1790	A Map of Somersetshire	$18\frac{1}{2} \times 12\frac{1}{2}$	Maps of the English Counties	64
,, ,,	1790	,, ,, ,,	,, ,,	,, ,, ,, ,,	66
Heb, Andrew	1637			Britain . . . by P. Holland	9

NAME.	DATE.	TITLE.	DIMENSIONS.	WORK IN WHICH MAP WAS ISSUED.	PAGE
Helme, J.	1612			Poly-Olbion	5
,, ,,	1613			,, ,,	6
Herbert, G.	1819			Ellis's New . . . Atlas of England	86
Heywood, John	1868			The Travelling Atlas of England	136
Hill, James S.	1914			The Place-Names of Somerset	176
Hinton, John	1750	An Improved Map of . . . Somerset	$27\frac{1}{2} \times 20\frac{7}{8}$	The Large English Atlas	42
,, ,,	1758	Somersetshire	$6\frac{3}{4} \times 6\frac{7}{8}$	The Universal Magazine	45
Hitch, C.	1743			Chorographia Britanniæ	38
,, ,,	1744			,, ,,	39
,, ,,	1745			,, ,,	39
,, ,,	1753			Britannia . . . by E. Gibson	44
Hoare and Reeves	1830	Somersetshire	$18 \times 14\frac{1}{8}$	An Atlas of the English Counties	99
,, ,,	1831	,,	,, ,,	,, ,, ,,	102
,, ,,	1832	,,	,, ,,	,, ,, ,,	103
,, ,,	1840	New Map of Somersetshire	$17\frac{1}{4} \times 13\frac{3}{4}$	A Complete County Atlas of England	114
Hobhouse, Edmund	1889	Map of Somerset	$17\frac{3}{4} \times 12\frac{1}{4}$	Somersetshire Archæological . . . Society's Proceedings	155
Hobhouse, Henry	1888			The Somerset of To-day	153
Hobson, ——	1850			Fox-Hunting Atlas	124
Hodges, J.	1748			Geographia Magnæ Britanniæ	40
,, ,,	1753			Britannia . . . by E. Gibson	44
Hodgson, O.	1820			The Pocket Tourist & English Atlas	87
Hodgson & Co.	1824	Hodgson's New Map . . . of Somerset		. . . . .	94
Hogenberg, Remigius	1579			Saxton's Atlas of England	2

NAME.	DATE.	TITLE.	DIMENSIONS.	WORK IN WHICH MAP WAS ISSUED.	PAGE
Hogg, Alexander	1784	A New & Correct Map of Somersetshire	8 × 6¼	The New British Traveller	57
,, ,,	1786	. . . . .	. .	Historical Description of . . . England	58
,, ,,	1794	A New and Correct Map of Somersetshire	8 × 6¼	The New and Complete English Traveller	68
Hogius, Cornelius	1579	. . . . .	. .	Saxton's Atlas of England	2
Hole, William	1612	. . . . .	. .	Poly-Olbion	5
,, ,,	1613	. . . . .	. .	,, ,,	6
Holland, Philemon	1610	. . . . .	. .	Britain . . . by P. Holland	3
,, ,,	1637	. . . . .	. .	,, ,,	9
,, ,,	1646	. . . . .	. .	Theatrum Imperii Magnæ Britanniæ	11
Hollar, Wenceslaus	1671	. . . . .	. .	England Exactly Described	21
,, ,,	1680	. . . . .	. .	Speed's Maps Epitomiz'd	24
,, ,,	1685	. . . . .	. .	,, ,, ,,	25
,, ,,	1715	. . . . .	. .	England Exactly Described	30
,, ,,	1720	. . . . .	. .	,, ,, ,,	31
Hooper, S.	1777	. . . . .	. .	Supplement to the Antiquities of England	55
Hughes, William	1868	Somersetshire	12 × 9¼	The National Gazetteer	137
,, ,,	1871	. . . . .	. .	The Geography of Somersetshire	139
Humble, George	1610	Somerset Shire	20 × 14¾	The Theatre of the Empire of Great Britaine	3
,, ,,	1610	,,	,, ,,	A Collection of Maps of England	4
,, ,,	1614	,,	,, ,,	The Theatre of the Empire of Great Britaine	6
,, ,,	1616	,,	,, ,,	Theatrum Imperii Magnæ Britanniæ	6
,, ,,	1620	. . . . .	. .	England, Wales, Scotland, etc.	7

NAME.	DATE.	TITLE.	DIMENSIONS.	WORK IN WHICH MAP WAS ISSUED.	PAGE
Humble, George	1627	Somerset Shire	20 × 14¾	The Theatre of the Empire of Great Britaine	8
,, ,,	1627			England, Wales, Scotland	8
Humble, William	1646			A Prospect of the Most Famous Parts of the World	10
Hunt, William	1885			The Somerset Diocese	149
Hutton, Edward	1912			Highways and Byways in Somerset	175
Iliffe, & Son	1897			The Way about Somersetshire	160
Inglis, Harry G.	1899			The Contour Road Book of England	161
James, Sir Henry	1868	Somersetshire	19 × 13	Report on the Boundary Commissioners for England	137
Jansson, Jan.	1646	Somersettensis Comitatus	19¾ × 14¾	Novus Atlas	11
,, ,,	1646	,, ,,	,, ,,	,, ,, French edition	12
,, ,,	1647	,, ,,	,, ,,	,, ,, German edition	13
,, ,,	1649	,, ,,	,, ,,	,, ,, ,, ,,	16
,, ,,	1652	,, ,,	,, ,,	,, ,, Without text	17
,, ,,	1652	,, ,,	,, ,,	,, ,, Dutch edition	17
,, ,,	1659	,, ,,	,, ,,	,, ,, Latin edition	18
,, ,,	1683	,, ,,	,, ,,		25
,, ,,	1710	,, ,,	,, ,,	Atlas Major, by C. Allard	30
,, ,,	1724	,, ,,	,, ,,	Atlas Anglois	33
Jeboult, Edward	1893			A Popular History of West Somerset	157
Jefferys, Thomas	1749			The Small English Atlas	41
,, ,,	1751			,, ,, ,,	44
,, ,,	1766			Ellis's English Atlas	50
,, ,,	1768			,, ,, ,,	52

NAME.	DATE	TITLE.	DIMENSIONS.	WORK IN WHICH MAP WAS ISSUED.	PAGE
Jefferys, Thomas	1785			The Small English Atlas	57
,, ,,	1787			The English Atlas	59
Jenner, Thomas	1643			A Direction for the English Traviller	10
,, ,,	1657			A Book of the Names of all Parishes . . . in England	18
,, ,,	1662			,, ,, ,,	19
,, ,,	1668			,, ,, ,,	20
Johnson, J.	1790			England Delineated	65
,, ,,	1795			,, ,,	69
,, ,,	1800			,, ,,	70
,, ,,	1803			,, ,,	71
,, ,,	1809			,, ,,	79
Johnson, Thomas	1847			Johnson's Atlas of England	121
Johnston, W.	1743			Chorographia Britanniæ	38
,, ,,	1748			Geographia Magnæ Britanniæ	40
Johnston, W. & A. K.	1856	Somersetshire	$14\frac{3}{4} \times 12\frac{3}{4}$	Handbook for . . .Somersetshire	128
,, ,,	1859	,,	,, ,,	,, ,, ,,	129
,, ,,	1869	,,	,, ,,	,, ,, ,,	138
,, ,,	1882	,,	,, ,,	,, ,, ,,	146
,, ,,	1889	Somerset	$13\frac{1}{4} \times 9\frac{1}{2}$	The Modern County Atlas	154
Jones, G.	1827			Encyclopædia Londinensis	96
Jones, Robert Owen	1885	Somersetshire	$18\frac{1}{2} \times 12\frac{7}{8}$	Report of the Boundary Commissioners for England	150
,, ,, ,,	1885	,,	,, ,,	Return showing . . . the Redistribution of Seats Act	151
,, ,, ,,	1888	Somerset	22 × 17	Report of the Boundary Commissioners of England	153

NAME.	DATE.	TITLE.	DIMENSIONS.	WORK IN WHICH MAP WAS ISSUED.	PAGE
Jones and Smith . .	1801	A New Map of the County of Somerset	$19\frac{3}{4} \times 17\frac{1}{4}$	Smith's New English Atlas . . .	70
,, ,, . .	1804	,, ,, ,,	,, ,,	,, ,, ,, . . .	73
,, ,, . .	1808	,, ,, ,,	,, ,,	,, ,, ,, . . .	78
,, ,, . .	1818	,, ,, ,,	,, ,,	,, ,, ,, . . .	84
,, ,, . .	1821	,, ,, ,,	,, ,,	,, ,, ,, . . .	88
,, ,, . .	1827	,, ,, ,,	,, ,,	,, ,, ,, . . .	95
,, ,, . .	1835	,, ,, ,,	,, ,,	,, ,, ,, . . .	107
,, ,, . .	1842	,, ,, ,,	,, ,,	,, ,, ,, . . .	116
,, ,, . .	1846	,, ,, ,,	,, ,,	,, ,, ,, . . .	120
Keer, Peter . .	1599	Somersetia . . .	$4\frac{3}{4} \times 3\frac{3}{8}$	A Collection of Maps of the Counties of England	2
,, ,, . .	1617	,, ...	,, ,,	Guilielmi Camdeni, Viri Clarissimi Britannia	6
,, ,, . .	1620	,, ...	,, ,,	England, Wales . . . by J. Speed .	7
,, ,, . .	1627	,, ...	,, ,,	,, ,, ,, ,, .	8
,, ,, . .	1646	,, ...	,, ,,	A Prospect of the most Famous Parts of the World	10
,, ,, . .	1662	,, ...	,, ,,	England, Wales . . . by J. Speed .	18
,, ,, . .	1666	,, ...	,, ,,	,, ,, ,, ,, .	20
,, ,, . .	1676	,, ...	,, ,,	An Epitome of . . . Speed's Theatre . . . of Great Britain . . .	23
Kegan Paul, Trench & Co.	1888	. . . . .	. .	The Bath & Wells Diocesan Kalendar .	153
,, ,, ,, ,,	1907	. . . . .	. .	The Ambleside Geography Books . .	170
Kelly, E. R. (See Kelly & Co.)					
Kelly, & Co. . .	1861	Post Office Map of Somersetshire . . .	$11\frac{1}{8} \times 8\frac{5}{8}$	Kelly's Post-Office Directory of Somersetshire	131

NAME.	DATE.	TITLE.	DIMENSIONS.	WORK IN WHICH MAP WAS ISSUED.	PAGE
Kelly & Co.	1861	Post Office Map of Somersetshire	$11\frac{1}{8} \times 8\frac{5}{8}$	The Post Office Directory Atlas	132
,, ,,	1866	,, ,, ,,	,, ,,	The Post Office Directory of Somerset	136
,, ,,	1875	Post Office Map of Somerset	$17\frac{1}{4} \times 13\frac{3}{4}$	County Topographies	142
,, ,,	1875	,, ,, ,,	,, ,,	The Post Office Directory of Somerset	142
,, ,,	1883	Kelly's Map of Somerset	$19\frac{1}{4} \times 14$	Kelly's Directory of Somersetshire	147
,, ,,	1889	,, ,, ,,	,, ,,	,, ,, ,,	154
,, ,,	1894	,, ,, ,,	,, ,,	,, ,, ,,	158
,, ,,	1897	,, ,, ,,	,, ,,	,, ,, ,,	160
,, ,,	1902	,, ,, ,,	,, ,,	,, ,, ,,	163
,, ,,	1906	,, ,, ,,	,, ,,	,, ,, ,,	167
,, ,,	1910	,, ,, ,,	,, ,,	,, ,, ,,	173
Kip, William	1607	Somersettensis Comitatus	$15\frac{3}{8} \times 11$	Britannia	3
,, ,,	1610	,, ,,	,, ,,	Britain . . . by P. Holland	3
,, ,,	1637	,, ,,	,, ,,	,, ,,	9
Kitchin, Thomas	1749	. . . . .	. .	The Small English Atlas	41
,, ,,	1749	Somersetshire	$9\frac{7}{8} \times 7\frac{1}{2}$	The London Magazine	42
,, ,,	1750	. . . . .	. .	The Large English Atlas	43
,, ,,	1751	. . . . .	. .	The Small English Atlas	44
,, ,,	1760	. . . . .	. .	The Large English Atlas	47
,, ,,	1762	An accurate map of Somerset Shire	$19\frac{5}{8} \times 15\frac{7}{8}$	The Royal English Atlas	48
,, ,,	1764	A new map of Somersetshire	$10\frac{1}{8} \times 7\frac{3}{4}$	England Illustrated	50
,, ,,	1767	Somerset Shire	$13\frac{1}{4} \times 8\frac{7}{8}$	Atlas Anglicanus	51

NAME.	DATE.	TITLE.	DIMENSIONS.	WORK IN WHICH MAP WAS ISSUED.	PAGE
Kitchin, Thomas . .	1768	A new map of Somersetshire	$10\frac{1}{8} \times 7\frac{3}{4}$	Kitchen's English Atlas . . .	52
,, ,, . .	1769	Somersetshire . .	$9\frac{7}{8} \times 7\frac{1}{2}$	England Displayed	53
,, ,, . .	1769	. . . . .	. .	Kitchin's Pocket Atlas . . .	53
,, ,, . .	1777	Somerset Shire . .	$13\frac{1}{4} \times 8\frac{7}{8}$	Atlas Anglicanus	55
,, ,, . .	1785	. . . . .	. .	The Small English Atlas . . .	57
,, ,, . .	1786	Somersetshire . .	$9\frac{7}{8} \times 7\frac{1}{2}$	Historical Description of England .	58
,, ,, . .	1787	. . . . .	. .	An English Atlas	59
,, ,, . .	1904	Somersetshire . .	$7 \times 5\frac{1}{4}$	Somerset Men in London . . .	165
Knapton, J., and P. .	1753	. . . . .	. .	Britannia . . . by E. Gibson . .	44
Knight, Francis A. .	1909	. . . . .	. .	Cambridge County Geographies . .	172
,, ,, .	1909	. . . . .	. .	,, ,, ,, . .	173
L., J. . . .	1637	. . . . .	. .	Britain . . . by P. Holland . . .	9
Lackington, Allen & Co.	1806	. . . . .	. .	A New Pocket Atlas	76
Langeren, Jacob van .	1635	Somerset . . .	$1\frac{1}{2} \times \frac{7}{8}$	A Direction for the English Traviller .	8
,, ,, .	1636	,, ...	,, ,,	,, ,, ,, .	9
,, ,, .	1643	,, ...	,, ,,	,, ,, ,, .	10
,, ,, .	1645	,, ...	,, ,,	,, ,, ,, .	10
,, ,, .	1650	,, ...	,, ,,	,, ,, ,, .	17
,, ,, .	1657	,, ...	,, ,,	A book of the names of all Parishes in England	18
,, ,, .	1662	,, ...	,, ,,	,, ,, ,, .	19
,, ,, .	1668	,, ...	,, ,,	,, ,, ,, .	20
,, ,, .	1677	,, ...	,, ,,	,, ,, ,, .	23
Langley and Belch .	1817	Langley's New Map of Somersetshire . .	$10\frac{1}{8} \times 6\frac{3}{4}$	Langley's New County Atlas . .	83

NAME.	DATE.	TITLE.	DIMENSIONS.	WORK IN WHICH MAP WAS ISSUED.	PAGE
Laurie, Robert	1796			A Curious Collection of Bird's Eye Views	69
,, ,,	1806			Laurie and Whittle's . . . English Atlas	75
Laurie and Whittle	1806			Laurie and Whittle's . . . English Atlas	75
Law, B.	1748			Geographia Magnæ Britanniæ	40
Law, Thomas	1864			A New Set of Diocesan Maps	134
Lawson, W.	1872			Collins' Geographies	140
,, ,,	1876	Somersetshire	$49\frac{1}{2} \times 34\frac{3}{4}$		143
Lea, Philip	1685			All the Shires of England	25
,, ,,	1690	Somersetshire	$20\frac{1}{2} \times 15\frac{1}{2}$	The Shires of England	26
Leigh, M. A.	1833	Somersetshire	$4\frac{3}{4} \times 2\frac{3}{4}$	Leigh's New Pocket Road Book	105
,, ,,	1835	,,	,, ,,	,, ,, ,,	107
,, ,,	1837	,,	,, ,,	,, ,, ,,	112
,, ,,	1839	,,	,, ,,	,, ,, ,,	112
Leigh, Samuel	1820	Somersetshire	$4\frac{3}{4} \times 2\frac{3}{4}$	Leigh's New Atlas of England	87
,, ,,	1825	,,	,, ,,	Leigh's New Pocket Road Book	94
,, ,,	1831	,,	,, ,,	,, ,, ,,	101
,, ,,	1833	,,	,, ,,	,, ,, ,,	105
,, ,,	1835	,,	,, ,,	,, ,, ,,	107
,, ,,	1837	,,	,, ,,	,, ,, ,,	112
,, ,,	1839	,,	,, ,,	,, ,, ,,	112
Leigh and Son	1839			Leigh's New Pocket Road Book	112
,, ,,	1840			,, ,, ,,	113
,, ,,	1842			,, ,, ,,	117
Leitch, J. & Co.	1875	Post Office Map of Somerset	$17\frac{1}{4} \times 13\frac{3}{4}$	County Topographies	142
,, ,,	1875	,, ,, ,,	,, ,,	The Post Office Directory of Somerset	142

NAME.	DATE.	TITLE.	DIMENSIONS.	WORK IN WHICH MAP WAS ISSUED.	PAGE
Letts, Son & Co.	1884	Somerset	$12\frac{3}{4} \times 15\frac{5}{8}$	Letts's Popular County Atlas	147
,, ,,	1887	,,	,, ,,	,, ,, ,,	152
Lewis, Samuel	1831			A Topographical Dictionary of England	102
,, ,,	1833			,, ,, ,,	105
,, ,,	1835			,, ,, ,,	108
,, ,,	1835			,, ,, ,,	109
,, ,,	1840			,, ,, ,,	113
,, ,,	1840			,, ,, ,,	114
Lewis, S. & Co.	1842			An Atlas comprising maps of the several Counties	117
,, ,,	1845			Atlas to the Topographical Dictionary of England	119
,, ,,	1849			A Topographical Dictionary of England	123
Lewis, William	1819			Lewis's New Traveller's Guide	85
,, ,,	1836			,, ,, ,,	109
Lintot, H.	1753			Britannia . . . by E. Gibson	44
Lodge, John	1790	A New Map of Somersetshire	$12\frac{3}{4} \times 10\frac{1}{4}$	The Political Magazine	64
,, ,,	1795	,, ,, ,,	,, ,,	A Collection of Maps of England	69
Longman, T.	1753			Britannia . . . by E. Gibson	44
,, ,,	1792			The History . . . of Somerset	66
Longman & Co.	1807			British Atlas	77
,, ,,	1813			A Topographical Dictionary of the United Kingdom	82
,, ,,	1829			Delineations of . . . Somerset	98
,, ,,	1834			The Geography of the British Isles	106

NAME.	DATE.	TITLE.	DIMENSIONS.	WORK IN WHICH MAP WAS ISSUED.	PAGE
Longman & Co.	1835	Somersetshire	$12\frac{3}{4} \times 15\frac{5}{8}$	British Atlas	108
,, ,,	1840	. . . . .	. .	A Pocket Topography . . . of England	115
,, ,,	1841	Somersetshire	$12\frac{3}{4} \times 15\frac{5}{8}$	British Atlas	116
,, ,,	1846	,, ...	,, ,,	,, ,, ...	121
,, ,,	1857	. . . . .	. .	Slater's New British Atlas	128
,, ,,	1861	Somersetshire	$12\frac{3}{4} \times 15\frac{5}{8}$	British Atlas	131
,, ,,	1862	,, ...	,, ,,	,, ,, ...	132
,, ,,	1870	,, ...	,, ,,	,, ,, ...	139
,, ,,	1877	. . . . .	. .	An Historical . . . Account of the Old Stone Crosses of Somerset	144
,, ,,	1879	. . . . .	. .	Somersetshire Archæological . . . Society's Proceedings	145
,, ,,	1889	. . . . .	. .	,, ,, ,,	155
Lownes, M.	1612	. . . . .	. .	Poly-Olbion	5
,, ,,	1613	. . . . .	. .	,, ,, ...	6
Lownes, Samuel	1685	. . . . .	. .	Speed's Maps Epitomiz'd	25
Ludlow, ——	1790	A Map of Somersetshire	$18\frac{1}{2} \times 12\frac{1}{2}$	Maps of the English Counties	64
,, ,,	1792	,, ,, ,,	,, ,,	,, ,, ,, . . .	66
Luffman, John	1803	Somersetshire	$2\frac{1}{4} \times 2\frac{1}{4}$	A New Pocket Atlas	71
,, ,,	1805	,, ...	$9\frac{7}{8} \times 7\frac{3}{4}$	. . . . .	75
,, ,,	1806	,, ...	$2\frac{1}{4} \times 2\frac{1}{4}$	A New Pocket Atlas	76
Mackenzie, William	1895	Somerset	$11 \times 8\frac{1}{2}$	The Comprehensive Gazetteer of England	159
Macmillan and Co.	1883	. . . . .	. .	English Towns and Districts	147
,, ,,	1912	. . . . .	. .	Highways and Byways in Somerset	175
Major, Albany F.	1913	. . . . .	. .	Early Wars of Wessex	175

NAME.	DATE.	TITLE.	DIMENSIONS.	WORK IN WHICH MAP WAS ISSUED.	PAGE
Marriott, John	1622	. . . . .	. .	A Chorographicall Description of Great Britain	7
Marshall, John	1703	. . . . .	. .	The History of England	29
Martin, Benjamin	1759	. . . . .	. .	The Natural History of England	46
Martin, R.	1832	Somersetshire	$13\frac{7}{8} \times 12$	Plans of the Cities . . . of England	103
Mason, Charlotte M.	1881	. . . . .	. .	The London Geographical Series	146
,, ,,	1907	. . . . .	. .	The Ambleside Geography Books	170
Mason & Payne	1887	. . . . .	. .	Letts's Popular County Atlas	152
Masters, Thomas	1782	County of Somerset	71 × 55	. . . . .	56
,, ,,	1800	,, ,,	,, ,,	. . . . .	70
,, ,,	1803	A Topographical Map of . . . Somerset	$16\frac{7}{8} \times 20\frac{3}{4}$	. . . . .	72
Matthews, Mary	1722	. . . . .	. .	Britannia . . . by W. Camden	32
May, F.	1851	. . . . .	. .	The Farming of Somersetshire	125
,, ,,	1856	Somerset	12 × 9	. . . . .	128
McLean, Thomas	1816	. . . . .	. .	English Topography	83
,, ,,	1820	. . . . .	. .	,, ,,	86
Methuen & Co.	1906	. . . . .	. .	A School History of Somerset	169
,, ,,	1907	. . . . .	. .	Somerset by G. W. Wade	171
,, ,,	1912	. . . . .	. .	Rambles in Somerset	174
Miller, A.	1748	. . . . .	. .	Geographia Magnæ Britanniæ	40
,, ,,	1753	. . . . .	. .	Britannia . . . by E. Gibson	44
Miller, R.	1810	Somersetshire	$4\frac{1}{8} \times 2\frac{5}{8}$	Miller's New Miniature Atlas	80
,, ,,	1820	,,	,, ,,	Darton's New Miniature Atlas	87
,, ,,	1845	,,	,, ,,	Reuben Ramble's Travels	119
Moll, Hermann	1708	. . . . .	. .	Fifty-six . . . Maps of Great Britain	29

NAME.	DATE.	TITLE.	DIMENSIONS.	WORK IN WHICH MAP WAS ISSUED.	PAGE
Moll, Hermann . .	1723	Somersetshire . .	$12\frac{1}{2} \times 7\frac{3}{4}$	A Set of Fifty . . . Maps of England .	32
,, ,, . .	1724	,, . .	,, ,,	A New Description of England . .	33
,, ,, . .	1724	,, . .	,, ,,	A Set of Fifty . . . Maps of England .	34
,, ,, . .	1728	,, . .	,, ,,	A New Description of England . .	34
,, ,, . .	1739	,, . .	,, ,,	A Set of Fifty . . . Maps of England .	36
,, ,, . .	1747	,, . .	,, ,,	,, ,, ,, .	40
,, ,, . .	1753	,, . .	,, ,,	Moll's British Atlas	45
Moncrieff, Ascott Robert Hope	1899	. . . . .	. .	Black's Guide to Somerset . . .	161
Morden, Robert . .	1680	. . . . .	. .	A Pocket Book of all the Counties of England	24
,, ,, . .	1695	Somerset Shire . .	$16\frac{5}{8} \times 14\frac{1}{4}$	Camden's Britannia	26
,, ,, . .	1701	,, . .	$8\frac{1}{8} \times 6\frac{7}{8}$	The New Description & State of England	28
,, ,, . .	1704	,, . .	,, ,,	,, ,, ,,	29
,, ,, . .	1708	,, . .	,, ,,	Fifty-six . . . Maps of Great Britain .	29
,, ,, . .	1715	,, . .	$16\frac{5}{8} \times 14\frac{1}{4}$	A Collection of Maps of the Counties of England	31
,, ,, . .	1720	,, . .	,, ,,	Britannia . . . by W. Camden . .	32
,, ,, . .	1722	,, . .	,, ,,	,, ,, ,, . .	32
,, ,, . .	1727	,, . .	$8\frac{1}{8} \times 6\frac{7}{8}$	Magna Britannia	34
,, ,, . .	1738	,, . .	,, ,,	,, ,, ...	36
,, ,, . .	1750	. . . . .	. .	A Brief Description of England . .	42
,, ,, . .	1772	Somersetshire . .	$16\frac{5}{8} \times 14\frac{1}{4}$	Britannia . . . by W. Camden . .	54
Morris & Co. . .	1872	. . . . .	. .	Commercial Directory . . . of Somersetshire	140
Moule, Thomas . .	1836	. . . . .	. .	The English Counties Delineated . .	110

NAME.	DATE.	TITLE.	DIMENSIONS.	WORK IN WHICH MAP WAS ISSUED.	PAGE
Moule, Thomas	1837			The English Counties Delineated	112
,, ,,	1838			,, ,, ,,	112
Mudge, William	1809			Ordnance Survey	79
Murray, John	1850			The Journal of the Royal Agricultural Society of England	124
,, ,,	1850			,, ,, ,,	125
,, ,,	1856			A Handbook for . . . Somersetshire	128
,, ,,	1859			,, ,, ,,	129
,, ,,	1869			,, ,, ,,	138
,, ,,	1882			,, ,, ,,	146
,, ,,	1892			Playing Cards of various ages and Countries	156
,, ,,	1899	Somerset	$18\frac{1}{2} \times 14\frac{1}{4}$	A Handbook for Travellers in Somerset	161
Murray, T. L.	1830	Somersetshire	$18 \times 14\frac{1}{8}$	An Atlas of the English Counties	99
,, ,,	1831	,,	,, ,,	,, ,, ,,	102
,, ,,	1832	,,	,, ,,	,, ,, ,,	103
Neele, ——	1818	Somerset S.	$9\frac{3}{4} \times 7\frac{3}{4}$	The New British Traveller	85
,, ,,	1819	,,	,, ,,	Robins's Atlas of England	86
Neele, James	1829	Map of the County of Somerset	$27 \times 22\frac{3}{4}$	Atlas of the Counties of England	97
Neele, Josiah	1829	Map of the County of Somerset	$27 \times 22\frac{3}{4}$	Atlas of the Counties of England	97
Neele and Son	1821	Somersetsh.	$6\frac{1}{2} \times 5$	The Travellers Pocket Atlas	89
,, ,, ,,	1822	Map of the County of Somerset	$24 \times 25\frac{1}{2}$	. . . . .	90
,, ,, ,,	1823	Somersetsh.	$6\frac{1}{2} \times 5$	The Travellers Pocket Atlas	92

NAME.	DATE.	TITLE.	DIMENSIONS.	WORK IN WHICH MAP WAS ISSUED.	PAGE
Nelson, Thomas & Son	1906	. . . . .	. . .	The Harmsworth Encyclopædia . .	170
Newbery, Francis, jun.	1779	. . . . .	. . .	New and accurate Maps of . . . England	55
Newbery, John . .	1759	. . . . .	. . .	New and accurate Maps of . . . England	47
Nichols, John . .	1789	. . . . .	. . .	Britannia . . . by W. Camden . .	63
Nichols, John, & Son .	1806	. . . . .	. . .	Britannia . . . by W. Camden . .	75
Nichols, J. B., and Son	1832	Somersetshire . .	$5\frac{1}{8} \times 3$	The Family Topographer . . .	104
Nicholson, John . .	1704	. . . . .	. . .	The New Description and State of England	29
,, ,, . .	1708	. . . . .	. . .	Fifty-six . . . Maps of Great Britain .	29
Nightingale, Joseph .	1816	. . . . .	. . .	English Topography	83
,, ,, .	1820	. . . . .	. . .	,, ,, ...	86
Norton, John . .	1607	. . . . .	. . .	Britannia by W. Camden . . .	3
,, ,, . .	1610	. . . . .	. . .	Britain by W. Camden . . .	3
Norton, Joyce . .	1637	. . . . .	. . .	Britain . . . by P. Holland . . .	9
Nutt, E. and R. . .	1727	. . . . .	. . .	Magna Britannia	34
,, ,, . .	1738	. . . . .	. . .	,, ,, ...	36
Oddy, S. A. . .	1812	Somersetshire . .	$10\frac{1}{2} \times 7\frac{1}{8}$	A New . . . County Atlas . . .	82
Ogilby, John . .	1720	. . . . .	. . .	England Exactly Described . . .	31
,, ,, . .	1720	. . . . .	. . .	Britannia Depicta	31
,, ,, . .	1724	. . . . .	. . .	,, ,, ...	33
,, ,, . .	1731	. . . . .	. . .	,, ,, ...	35
,, ,, . .	1734	. . . . .	. . .	,, ,, ...	35
,, ,, . .	1736	. . . . .	. . .	,, ,, ...	35
,, ,, . .	1749	. . . . .	. . .	,, ,, ...	41
,, ,, . .	1751	. . . . .	. . .	,, ,, ...	44

NAME.	DATE.	TITLE.	DIMENSIONS.	WORK IN WHICH MAP WAS ISSUED.	PAGE
Ogilby, John	1753			Britannia Depicta	45
,, ,,	1759			,, ,,	46
,, ,,	1764			,, ,,	49
Ordnance Survey	1809			Ordnance Survey. 1 inch = 1 mile	79
,, ,,	1853			,, ,, ,, ,,	127
,, ,,	1862			,, ,, ,, ,,	132
,, ,,	1873			,, ,, ,, ,,	140
,, ,,	1884			,, ,, 25 inches to a mile	148
,, ,,	1884			,, ,, 6 inches to a mile	148
,, ,,	1884			,, ,, ,, ,,	149
,, ,,	1886			,, ,, 4 miles to 1 inch	151
,, ,,	1888			,, ,, ,, ,,	153
,, ,,	1890			,, ,, 1 inch to 1 mile	155
,, ,,	1891			,, ,, ,, ,,	156
,, ,,	1892			,, ,, 2 miles to 1 inch	157
,, ,,	1898			,, ,, 1 inch to 1 mile	160
,, ,,	1898			,, ,, ,, ,,	161
,, ,,	1900			,, ,, 3 miles to 1 inch	162
,, ,,	1901			,, ,, 4 miles to 1 inch	162
,, ,,	1901			,, ,, 1 inch to 1 mile	163
,, ,,	1901			,, ,, 25 inches to a mile	163
,, ,,	1902			,, ,, 4 miles to 1 inch	164
,, ,,	1903			,, ,, 2 miles to 1 inch	164
,, ,,	1903			,, ,, 6 inches to 1 mile	164
,, ,,	1904			,, ,, 4 miles to 1 inch	165
,, ,,	1905			,, ,, ,, ,,	165

NAME.	DATE.	TITLE.	DIMENSIONS.	WORK IN WHICH MAP WAS ISSUED.	PAGE
Ordnance Survey	1905			Ordnance Survey. 1 inch to 1 mile	~~166~~
,, ,,	1906			,, ,, 2 miles to 1 inch	170
,, ,,	1907			,, ,, 1 inch to 1 mile	~~171~~
,, ,,	1908			,, ,, 2 miles to 1 inch	~~172~~
,, ,,	1910			,, ,, ,, ,,	174
Orr, William S. & Co.	1852	Somersetshire	7 × $5\frac{5}{8}$	The Travelling Atlas of England	126
,, ,, ,,	1868	,,	,, ,,	,, ,, ,,	136
Osborne, T.	1748			Geographia Magnæ Britanniæ	40
Overton, Henry	1713			England Fully Described	30
,, ,,	1743			A Sett of the Counties of England	38
,, ,,	1762	An accurate Map of Somerset Shire	$19\frac{5}{8}$ × $15\frac{7}{8}$	The Royal English Atlas	48
,, ,,	1770			The English Atlas	54
Owen, John	1720			Britannia Depicta	31
,, ,,	1724			,, ,,	33
,, ,,	1731			,, ,,	35
,, ,,	1734			,, ,,	35
,, ,,	1736			,, ,,	35
,, ,,	1749			,, ,,	41
,, ,,	1751			,, ,,	44
,, ,,	1753			,, ,,	45
,, ,,	1759			,, ,,	46
,, ,,	1764			,, ,,	49
Owen, W.	1759	Somerset Shire	$7\frac{5}{8}$ × 7	The Natural History of England	46
Page, William	1906			Victoria History of Somerset	167, 168
,, ,,	1911			,, ,, ,,	174

NAME.	DATE.	TITLE.	DIMENSIONS.	WORK IN WHICH MAP WAS ISSUED.	PAGE
Palmer, Richard	1671			England Exactly Described	21
,, ,,	1680			Speed's Maps Epitomiz'd	24
,, ,,	1685			,, ,,	25
,, ,,	1715			England Exactly Described	30
,, ,,	1720			,, ,, ,,	31
Parker, Henry	1762			The Royal English Atlas	48
Parsons, R. M.	1868	Somersetshire	19 × 13	Report on the Boundary Commissioners for England	137
Pask, Joseph	1680			A Pocket Book of all the Counties of England	24
Pass, J.	1827	Somersetshire	$9\frac{3}{4} \times 7\frac{1}{2}$	Encyclopædia Londinensis	96
Payne, M.	1749			The Small English Atlas	41
Payne, T.	1792			The History . . . of Somerset	66
Payne, T., and Son	1789			Britannia . . . by W. Camden	63
Phelps, J.	1820	Somersetshire	$10\frac{1}{2} \times 7\frac{1}{8}$		86
Philip, George, & Son	1864	Somersetshire	$16\frac{1}{2} \times 13\frac{1}{4}$		134
,, ,, ,,	1871	The County of Somerset	8 × 6	The Geography of Somersetshire	139
,, ,, ,,	1873	,, ,,	,, ,,	Philips' Handy Atlas . . . of England	140
,, ,, ,,	1875	,, ,,	$16\frac{1}{2} \times 13\frac{1}{4}$	Philips' Atlas of the Counties of England	141
,, ,, ,,	1876	,, ,,	8 × 6	Philips' Handy Atlas of . . . England	143
,, ,, ,,	1878	Somersetshire	$16\frac{1}{2} \times 13\frac{1}{4}$	"Pictorial World"	144
,, ,, ,,	1885	,,	,, ,,	Philips' Atlas of . . . England	149
,, ,, ,,	1885	,,	,, ,,		149
,, ,, ,,	1885	,,	8 × 6	Philips' Handy Atlas of . . . England	149
,, ,, ,,	1887	,,	$16\frac{1}{2} \times 13\frac{1}{4}$	Philips' Atlas of . . . England	152
,, ,, ,,	1893	,,	8 × 6	A Popular History of West Somerset	157

NAME.	DATE.	TITLE.	DIMENSIONS.	WORK IN WHICH MAP WAS ISSUED.	PAGE
Philip, George, & Son	1895	Somersetshire	8 × 6	Philips' Handy Atlas of . . . England	159
,, ,, ,,	1908	,,	,, ,,	,, ,, ,,	171
,, ,, ,,	1909	,,	,, ,,	Cambridge County Geographies	172
,, ,, ,,	1909	,,	,, ,,	,, ,, ,,	173
,, ,, ,,	1909	,,	,, ,,	Philips' Handy Atlas . . . of the British Isles	173
Phillips, Richard	1808	Somerset	$7\frac{1}{8}$ × $4\frac{1}{8}$	A Topographical Dictionary of the United Kingdom	78
Phillips, Sir Richard, & Co.	1829			Topographical Dictionary of the United Kingdom	96
Pickett, ——	1822	Somerset Sh.	$9\frac{1}{4}$ × $7\frac{3}{8}$	Smith's New English Atlas	91
Pigot, James, & Co.	1830	Somersetshire	14 × 9	National Commercial Directory	99
,, ,, ,,	1831	,,	,, ,,	Pigot & Co's British Atlas	102
,, ,, ,,	1839	,,	,, ,,	,, ,, ,,	112
,, ,, ,,	1840	,,	,, ,,	,, ,, ,,	114
,, ,, ,,	1840	,,	$6\frac{3}{8}$ × $4\frac{1}{4}$	A Pocket Topography	115
,, ,, ,,	1842	,,	14 × 9	Pigot & Co.'s Royal National Directory	117
,, ,, ,,	1844	,,	,, ,,	Pigot & Co.'s British Atlas	118
,, ,, ,,	1850	,,	,, ,,	Slater's Royal National . . . Directory	123
,, ,, ,,	1857	,,	,, ,,	Slater's New British Atlas	128
Pigot and Son. (See Pigot, James & Co.)					
Pigot and Slater	1840	Somersetshire	$6\frac{3}{8}$ × $4\frac{1}{4}$	A Pocket Topography . . . of England	115
Pinnock, William	1824			Pinnock's History . . . of England	94
Playing Cards	1676	Somerset Sh.	$2\frac{1}{4}$ × $3\frac{5}{8}$		23
,, ,,	1680	,,	,, ,,		24

NAME.	DATE.	TITLE.	DIMENSIONS.	WORK IN WHICH MAP WAS ISSUED.	PAGE
Playing Cards . .	1680	Somerset Sh. . .	$2\frac{1}{4} \times 3\frac{5}{8}$	A Pocket Book of all the Counties of England	24
,, ,, . .	1750	,, . .	,, ,,	A Brief Description of England . .	42
,, ,, . .	1892	,, . .	,, ,,	Playing Cards of various ages and Countries	156
Pooley, Charles . .	1877	A Sketch Map of Somersetshire . . .	$13 \times 9\frac{1}{4}$	An Historical . . . Account of the Old Stone Crosses of Somerset . .	144
Price, Owen . .	1769	. . . . .	. .	England Displayed	53
Pring, John D. . .	1852	A Geological Map of Somersetshire	. .	. . . . .	127
Pringle, George . .	1822	Map of the County of Somerset . . .	$24 \times 25\frac{1}{2}$	. . . . .	90
Ramble, Reuben . .	1845	. . . . .	. .	Reuben Ramble's Travels through the Counties of England .	119
Raymond, Walter .	1906	. . . . .	. .	A School History of Somerset . .	169
Rea, Roger, the Elder .	1650	Somerset Shire . .	$20 \times 14\frac{3}{4}$	The Theatre of the Empire of Great Britaine	16
,, ,, ,, .	1662	. . . . .	. .	England, Wales . . . by J. Speed .	18
,, ,, ,, .	1680	Somerset Shire . .	$20 \times 14\frac{3}{4}$	A Collection of the County Mapps . . . of England	23
Rea, Roger, the Younger	1650	Somerset Shire . .	$20 \times 14\frac{3}{4}$	The Theatre of the Empire of Great Britaine	16
,, ,, ,, .	1662	. . . . .	. .	England, Wales . . . by J. Speed .	18
,, ,, ,, .	1680	Somerset Shire . .	$20 \times 14\frac{3}{4}$	A Collection of the County Mapps of . . . England	23

NAME.	DATE.	TITLE.	DIMENSIONS.	WORK IN WHICH MAP WAS ISSUED.	PAGE
Reynolds, James	1848	Somersetshire	$9\frac{3}{8} \times 7$	Reynolds's Travelling Atlas of England	122
,, ,,	1860	,,	,, ,,	Reynolds's Geological Atlas of Great Britain	130
,, ,,	1864	,,	,, ,,	,, ,, ,,	134
,, ,,	1864	,,	,, ,,	Portable Atlas of England	134
,, ,,	1889	,,	,, ,,	Reynolds's Geological Atlas of Great Britain	154
,, ,,	1904	,,	,, ,,	Stanford's Geological Atlas of Great Britain	165
,, ,,	1907	,,	,, ,,	,, ,, ,,	170
Reynolds, Nicolas	1579			Saxton's Atlas of England	2
Richardson, J.	1807			The British Atlas	77
Richardson, J. M.	1807			The British Atlas	77
Rivers, Lieutenant-General Pitt	1892			Excavations in Bokerly and Wansdyke	156
,, ,,	1913			Early Wars of Wessex	175
Rivington, Charles	1724			A New Description of England	33
Rivington, J. and F.	1772			Britannia . . . by E. Gibson	54
Rivington, J. and J.	1753			Britannia . . . by E. Gibson	44
Roberts, W.	1851			The Farming of Somersetshire	125
Robins, J. & Co.	1818	Somerset S.	$9\frac{3}{4} \times 7\frac{3}{4}$	The New British Traveller	85
,, ,,	1819	,,	,, ,,	Robins's Atlas of England	86
Robinson, G. G. J. and J.	1789			Britannia . . . by W. Camden	63
,, ,, ,,	1792			The History . . . of Somerset	66
Robinson, J.	1748			Geographia Magnæ Britanniæ	40
Rocque, John	1746			The English Traveller	40

NAME.	DATE.	TITLE.	DIMENSIONS.	WORK IN WHICH MAP WAS ISSUED.	PAGE
Rocque, John	1753	. . . . .	. .	The Small British Atlas	45
,, ,,	1762	. . . . .	. .	,, ,, ,,	48
,, ,,	1764	. . . . .	. .	,, ,, ,,	50
Rodwell, Mary Martha	1834	. . . . .	. .	The Geography of the British Isles	106
Roper, J.	1807	Somersetshire	$9\frac{1}{8} \times 7$	The British Atlas	77
,, ,,	1816	,,	,, ,,	English Topography	83
,, ,,	1820	,,	,, ,,	,, ,,	86
,, ,,	1858	,,	,, ,,	Collins' Railway . . . Atlas of England	129
Roycroft, Thomas	1673	. . . . .	. .	Britannia by R. Blome	22
Russell, P.	1769	. . . . .	. .	England Displayed	53
Rutter, John	1829	Map of . . . Somersetshire	$9\frac{7}{8} \times 7$	Delineations of . . . Somerset	98
Ryall, John	1762	An accurate Map of Somerset Shire	$19\frac{5}{8} \times 15\frac{7}{8}$	The Royal English Atlas	48
Ryther, Augustine	1579	. . . . .	. .	Saxton's Atlas of England	2
S., M.	1657	. . . . .	. .	A Book of the Names of all Parishes . . . in England	18
,, ,,	1662	. . . . .	. .	,, ,, ,,	19
,, ,,	1668	. . . . .	. .	,, ,, ,,	20
S., S.	1677	. . . . .	. .	A Book of the Names of all Parishes in England	23
Sackett, W. J.	1864	Bath & Wells	$17\frac{1}{2} \times 13\frac{3}{4}$	A New Set of Diocesan Maps	134
Savory, E. W.	1895	Somerset	25×20	. . . . .	159
Saxton, Christopher	1575	Somersetensem Comitat'	$20\frac{1}{4} \times 15\frac{1}{2}$	Atlas of England	1
,, ,,	1607	Somersettensis Comitatus	$15\frac{3}{8} \times 11$	Britannia . . . by W. Camden	3
,, ,,	1610	,, ,,	,, ,,	Britain . . . by P. Holland	3
,, ,,	1642	Somersetensem Comitat'	$20\frac{1}{4} \times 15\frac{1}{2}$	The Maps of all the Shires in England	9

NAME.	DATE.	TITLE.	DIMENSIONS.	WORK IN WHICH MAP WAS ISSUED.	PAGE
Saxton, Christopher .	1685	. . . . .	. .	All the Shires of England and Wales .	25
,, ,, . .	1690	Somersetshire . .	$20\frac{1}{4} \times 15\frac{1}{2}$	The Shires of England . . .	26
Sayer, Robert . .	1753	. . . . .	. .	The Small British Atlas . . .	45
,, ,, . .	1760	. . . . .	. .	The Large English Atlas . . .	47
,, ,, . .	1762	An accurate map of Somerset Shire . .	$19\frac{5}{8} \times 15\frac{7}{8}$	The Royal English Atlas . . .	48
,, ,, . .	1763	. . . . .	. .	The Large English Atlas . . .	49
,, ,, . .	1766	A Modern Map of Somerset Shire . . .	$10 \times 7\frac{3}{4}$	Ellis's English Atlas	50
,, ,, . .	1767	. . . . .	. .	The Large English Atlas . . .	51
,, ,, . .	1768	A Modern Map of Somersetshire . . .	$10 \times 7\frac{3}{4}$	Ellis's English Atlas	52
,, ,, . .	1773	,, ,, ,,	,, ,,	,, ,, ,, ...	54
,, ,, . .	1777	,, ,, ,,	,, ,,	,, ,, ,, ...	55
,, ,, . .	1777	. . . . .	. .	The Large English Atlas . . .	55
,, ,, . .	1785	. . . . .	. .	The Small English Atlas . . .	57
,, ,, . .	1785	An improved Map of Somerset . . .	$27\frac{1}{2} \times 20\frac{7}{8}$	The Large English Atlas . . .	57
,, ,, . .	1787	,, ,, ,,	,, ,,	,, ,, ,, ...	59
,, ,, . .	1787	. . . . .	. .	An English Atlas	59
,, ,, . .	1796	. . . . .	. .	A Curious Collection of Bird's-Eye Views	69
Scarth, Harry Mengden (the Rev.)	1879	Map of Roman Somerset	$16 \times 11\frac{3}{4}$	Somersetshire Archæological . . . Society's Proceedings	145
Scatter, F. . .	1579	. . . . .	. .	Saxton's Atlas of England . . .	2
Schenk, Peter . .	1683	Somersettensis Comitatus	$19\frac{3}{4} \times 14\frac{3}{4}$	. . . . .	25
,, ,, . .	1724	,, ,,	,, ,,	Atlas Anglois	33
Schreiber, Lady Charlotte	1892	. . . . .	. .	Playing Cards of various ages & Countries	156

NAME.	DATE.	TITLE.	DIMENSIONS.	WORK IN WHICH MAP WAS ISSUED.	PAGE
Seckford, Thomas	1575	. . . . .	. .	Saxton's Atlas of England	1
Seller, John	1680	. . . . .	. .	A Collection of the County Mapps of . . . England	23
,, ,,	1695	Somerset Shire	$5\frac{3}{4} \times 4\frac{3}{4}$	Anglia Contracta	28
,, ,,	1701	,,	,, ,,	Camden's Britannia Abridg'd	28
,, ,,	1703	,,	,, ,,	The History of England	29
,, ,,	1777	,,	,, ,,	Supplement to the Antiquities of England	55
Shepherd and Sutton	1850	. . . . .	. .	Shepherd and Sutton's . . . descriptive County Maps	125
Sherwood & Co.	1840	. . . . .	. .	A Pocket Topography . . . of England	115
,, ,,	1857	. . . . .	. .	Slater's New British Atlas	128
Simons, Matthew	1635	. . . . .	. .	A Direction for the English Traviller	8
,, ,,	1636	. . . . .	. .	,, ,, ,,	9
Simpkin, Marshall & Co.	1840	. . . . .	. .	A Pocket Topography . . . of England	115
,, ,, ,,	1848	. . . . .	. .	Reynolds's Travelling Atlas of England	122
,, ,, ,,	1857	. . . . .	. .	Slater's New British Atlas	128
,, ,, ,,	1861	. . . . .	. .	The Post Office Directory Atlas	132
,, ,, ,,	1883	. . . . .	. .	Handy Directory of Bridgewater	146
,, ,, ,,	1895	Somerset	25×20	. . . . .	159
Simpson, Samuel	1746	. . . . .	. .	The Agreeable Historian	39
Slater, A.	1857	. . . . .	. .	A. Slater's New British Atlas	128
Slater, Isaac	1850	. . . . .	. .	Slater's Royal National Directory	123
,, ,,	1857	. . . . .	. .	A. Slater's New British Atlas	128
Smith, Charles	1801	A new Map of . . . Somerset	$19\frac{3}{4} \times 17\frac{1}{4}$	Smith's New English Atlas	70
,, ,,	1801	,, ,, ,,	,, ,,	,, ,, ,, ,,	72

NAME.	DATE.	TITLE.	DIMENSIONS.	WORK IN WHICH MAP WAS ISSUED.	PAGE
Smith, Charles	1804	A new Map of Somerset	$19\frac{3}{4} \times 17\frac{1}{4}$	Smith's New English Atlas	73
,, ,,	1808	,, ,, ,,	,, ,,	,, ,, ,, ,,	78
,, ,,	1818	,, ,, ,,	,, ,,	,, ,, ,, ,,	84
,, ,,	1821	,, ,, ,,	,, ,,	,, ,, ,, ,,	88
,, ,,	1822	Somerset Sh.	$9\frac{1}{4} \times 7\frac{3}{8}$	,, ,, ,, ,,	91
,, ,,	1827	A new Map of Somerset	$19\frac{3}{4} \times 17\frac{1}{4}$	,, ,, ,, ,,	95
,, ,,	1835	,, ,, ,,	,, ,,	,, ,, ,, ,,	107
,, ,,	1842	,, ,, ,,	,, ,,	,, ,, ,, ,,	116
,, ,,	1846	,, ,, ,,	,, ,,	,, ,, ,, ,,	120
Smith, Joseph	1724			Atlas Anglois	33
Smith, Ralph	1701			The New Description & State of England	28
,, ,,	1704			,, ,, ,,	29
,, ,,	1708			Fifty-six . . . Maps of Great Britain	30
Smith, T. Clerc	1841	Bath & Wells	9×7	The British Magazine	116
Smith, W.	1794			General View of the Agriculture of Somerset	68
Smith and Son	1864	Map of Somerset	$20\frac{1}{8} \times 17\frac{3}{4}$		135
Speed, John	1610	Somerset Shire	$20 \times 14\frac{3}{4}$	The Theatre of the Empire of Great Britaine	3
,, ,,	1610	,,	,, ,,	A Collection of Maps of England	4
,, ,,	1614	,,	,, ,,	The Theatre of the Empire of Great Britaine	6
,, ,,	1616	,,	,, ,,	Theatrum Imperii Magnæ Britanniæ	6
,, ,,	1620			England, Wales, Scotland, etc.	7

NAME.	DATE.	TITLE.	DIMENSIONS.	WORK IN WHICH MAP WAS ISSUED.	PAGE
Speed, John	1627	Somerset Shire	20 × 14¾	The Theatre of the Empire of Great Britaine	8
,, ,,	1627			England, Wales, Scotland	8
,, ,,	1646	Somerset Shire	20 × 14¾	Theatrum Imperii Magnæ Britanniæ	11
,, ,,	1650	,,	,, ,,	The Theatre of the Empire of Great Britaine	16
,, ,,	1657	,,	,, ,,	,, ,, ,,	18
,, ,,	1662			England, Wales, Scotland	18
,, ,,	1666			,, ,, ,,	20
,, ,,	1666	Somerset Shire	20 × 14¾	A Collection of Maps by J. Speed	20
,, ,,	1676	,,	,, ,,	The Theatre of the Empire of Great Britaine	22
,, ,,	1676			An Epitome of . . . Speed's Theatre . . . of Great Britain	23
,, ,,	1680	Somerset Shire	20 × 14¾	A Collection of the County Mapps . . . of England	23
,, ,,	1681			Speed's Maps Epitomiz'd	24
,, ,,	1685			,, ,, ,,	25
,, ,,	1713	Somerset Shire	20 × 14¾	England Fully Described	30
,, ,,	1743	,,	,, ,,	A Sett of the Counties of England	38
,, ,,	1770	,,	,, ,,	The English Atlas	54
,, ,,	1905	,,	7 × 5¼	Somerset Men in London	166
Sprint, John	1708			Fifty-six . . . Maps of Great Britain	30
Sprint, S. and J.	1704			The New Description and State of England	29
Stanford, Edward	1881	Somerset	10½ × 6½	Tourists' Guide to Somersetshire	145

NAME.	DATE.	TITLE.	DIMENSIONS.	WORK IN WHICH MAP WAS ISSUED.	PAGE
Stanford, Edward	1881	Somerset	$5\frac{1}{2} \times 3\frac{1}{4}$	The London Geographical Series	145
,, ,,	1883	,,	$6\frac{1}{2} \times 6\frac{1}{2}$	English Towns and Districts	147
,, ,,	1885	,,	$10\frac{1}{2} \times 6\frac{1}{2}$	Tourists' Guide to Somersetshire	149
,, ,,	1885	Bath and Wells	$8 \times 5\frac{1}{4}$	The Somerset Diocese	149
,, ,,	1885	Somerset	$9\frac{3}{8} \times 7$	Stanford's Parliamentary County Atlas	150
,, ,,	1886	,,	$5\frac{1}{2} \times 3\frac{1}{4}$	Stanford's Handy Atlas	151
,, ,,	1888	,,	$10\frac{1}{2} \times 6\frac{1}{2}$	Tourists' Guide to Somersetshire	152
,, ,,	1892	,,	$21\frac{3}{4} \times 15\frac{3}{4}$	Excavations in Bokerly	156
,, ,,	1894	,,	$10\frac{1}{2} \times 6\frac{1}{2}$	Tourists' Guide to Somersetshire	158
,, ,,	1904	. . . . .	. .	Stanford's Geological Atlas of Great Britain	165
,, ,,	1907	. . . . .	. .	,, ,, ,,	170
,, ,,	1907	Somerset	$5\frac{1}{2} \times 3\frac{1}{4}$	The Ambleside Geography Books	170
Stephens, S.	1829	Map of . . . Somersetshire	$9\frac{7}{8} \times 7$	Delineations . . . of Somerset	98
Stock, Elliot	1911	. . . . .	. .	The Antiquary	174
Stockdale, John	1805	. . . . .	. .	New British Atlas	73
,, ,,	1806	. . . . .	. .	Britannia . . . by W. Camden	75
Strachey, John	1736	Somersetshire	37×29	. . . . .	35
Strahan, W.	1772	. . . . .	. .	Britannia . . . by W. Camden	54
Sturge, William	1851	. . . . .	. .	The Farming of Somersetshire	125
Sudbury, John	1610	Somerset Shire	$20 \times 14\frac{3}{4}$	The Theatre of the Empire of Great Britaine	3
,, ,,	1610	,,	,, ,,	A Collection of Maps of England	4
,, ,,	1614	,,	,, ,,	The Theatre of the Empire of Great Britaine	6
,, ,,	1616	,,	,, ,,	Theatrum Imperii Magnæ Britanniæ	6

NAME.	DATE	TITLE.	DIMENSIONS.	WORK IN WHICH MAP WAS ISSUED.	PAGE
Sudbury, John	1627	Somerset Shire	20 × $14\frac{3}{4}$	The Theatre of the Empire of Great Britaine	8
Sutton, H.	1851			The Farming of Somersetshire	125
Swale, Abel	1695			Camden's Britannia	27
Tallis, John	1835			Curiosities of Great Britain	109
Tallis, L.	1835			Curiosities of Great Britain	109
,, ,,	1848			,, ,, ,,	122
,, ,,	1858			Dugdale's England and Wales Delineated	129
Tallis & Co.	1835			Curiosities of Great Britain	109
Taylor, Thomas	1671			England Exactly Described	21
,, ,,	1715			,, ,, ,,	31
,, ,,	1720			,, ,, ,,	31
Taylor, William	1722			Britannia . . . by W. Camden	32
Teesdale, Henry	1829	Somersetshire	$16\frac{1}{8}$ × $13\frac{1}{4}$	New British Atlas	98
,, ,,	1830	,,	$7\frac{1}{2}$ × 6	A New Travelling Atlas	100
,, ,,	1831	,,	$16\frac{1}{8}$ × $13\frac{1}{4}$	New British Atlas	101
,, ,,	1833	,,	,, ,,	,, ,, ,,	105
,, ,,	1835	,,	,, ,,	,, ,, ,,	107
,, ,,	1840	,,	,, ,,	,, ,, ,,	113
Terwoort, Leonard	1575	Somersetensem Comitat'	$20\frac{1}{4}$ × $15\frac{1}{2}$	Atlas of England	1
,, ,,	1642	,, ,,	,, ,,	The Maps of all the Shires in England	9
Tinney, John	1750			The Large English Atlas	43
,, ,,	1760			,, ,, ,,	47
Toms, William Henry	1741	A Map of Somerset Shire	$5\frac{3}{4}$ × $5\frac{9}{16}$	Chorographia Britanniæ	36
,, ,, ,,	1741	,, ,, ,,	,, ,,	,, ,,	37

NAME.	DATE.	TITLE.	DIMENSIONS.	WORK IN WHICH MAP WAS ISSUED.	PAGE
Toms, William Henry .	1742	A Map of Somerset Shire	$5\frac{3}{4} \times 5\frac{9}{16}$	Chorographia Britanniæ . . .	38
,, ,, ,, .	1743	,, ,, ,,	,, ,,	,, ,, . . .	38
,, ,, ,, .	1744	,, ,, ,,	,, ,,	,, ,, . . .	38
,, ,, ,, .	1745	,, ,, ,,	,, ,,	,, ,, . . .	39
Truman, and Son .	1791	. . . . .	. .	A Topographical Survey of . . . Somerset	65
Tunnicliff, William .	1789	. . . . .	. .	A Topographical Survey of . . . Somerset	64
,, ,, .	1791	A New Map of Somersetshire . . .	$22\frac{1}{8} \times 16\frac{7}{8}$	A Topographical Survey of . . . Somerset	65
Turpin, H. . . .	1750	. . . . .	. .	A Brief Description of England . .	42
Tymms, Samuel . .	1832	. . . . .	. .	The Family Topographer . . .	104
Valk, Gerard . .	1683	Somersettensis Comitatus	$19\frac{3}{4} \times 14\frac{3}{4}$	. . . . .	25
,, ,, . .	1724	,, ,,	,, ,,	Atlas Anglois	33
Varnham, Arthur .	1857	. . . . .	. .	Slater's New British Atlas . . .	128
Vernor, Hood, and Sharpe	1807	Somersetshire . .	$9\frac{1}{8} \times 7$	The British Atlas	77
Virtue, George . .	1836	. . . . .	. .	The English Counties Delineated . .	110
Virtue & Co. . .	1868	Somersetshire . .	$12 \times 9\frac{1}{4}$	The National Gazetteer . . .	137
Vitellius, Regnerus .	1617	. . . . .	. .	Guilielmi Camdeni, Viri Clarissimi Britannia	6
W., C. W. (See **Whistler**).					
Wade, George Woosung	1907	. . . . .	. .	Somerset	171
,, ,, ,,	1912	. . . . .	. .	Rambles in Somerset	174
Wade, Joseph Henry .	1907	. . . . .	. .	Somerset	171
,, ,, ,, .	1912	. . . . .	. .	Rambles in Somerset	174
Walker, Emery . .	1912	Somerset . . .	$8\frac{1}{8} \times 6\frac{1}{2}$	Highways and Byways in Somerset .	175
Walker, John and Charles	1831	Somersetshire . .	$12 \times 9\frac{1}{4}$	A Topographical Dictionary of England	102
,, ,, ,,	1835	,, . .	,, ,,	,, ,, ,,	108

NAME.	DATE.	TITLE.	DIMENSIONS.	WORK IN WHICH MAP WAS ISSUED.	PAGE
Walker, John and Charles	1835	Somersetshire . .	$12\frac{3}{4} \times 15\frac{5}{8}$	British Atlas	108
,, ,, ,,	1835	,, . .	$12 \times 9\frac{1}{4}$	A Topographical Dictionary of England	109
,, ,, ,,	1841	,, . .	$12\frac{3}{4} \times 15\frac{5}{8}$	British Atlas	116
,, ,, ,,	1846	,, . .	,, ,,	,, ,, ...	121
,, ,, ,,	1850	,, . .	,, ,,	Hobson's Fox-Hunting Atlas . .	124
,, ,, ,,	1861	,, . .	,, ,,	British Atlas	131
,, ,, ,,	1862	,, . .	,, ,,	,, ,, ...	132
,, . ,,	1870	,, . .	,, ,,	,, ,, ...	138
,, ,, ,,	1884	,, . .	,, ,,	Letts's Popular County Atlas . .	147
,, ,, ,,	1887	,, . .	,, ,,	,, ,, ,, . .	152
Walker, R. . .	1746	. . . . .	. .	The Agreeable Historian . . .	40
Wallis, James . .	1810	Somersetsh. . . .	$3\frac{3}{4} \times 5\frac{1}{4}$	Wallis's New Pocket Edition of the English Counties	80
,, ,, . .	1812	Somersetshire . .	$10\frac{1}{2} \times 7\frac{1}{8}$	A New . . . County Atlas . . .	82
,, ,, . .	1819	Somersetsh. . . .	$3\frac{3}{4} \times 5\frac{1}{4}$	Lewis's New Traveller's Guide . .	85
,, ,, . .	1819	Somersetshire . .	$10\frac{1}{2} \times 7\frac{1}{8}$	Ellis's New . . . Atlas of England .	86
,, ,, . .	1820	,, . .	,, ,,	. . . . .	86
,, ,, . .	1836	Somersetsh. . . .	$3\frac{3}{4} \times 5\frac{1}{4}$	Lewis's New Traveller's Guide . .	109
Wallis, John, Senior .	1807	Tour through . . . Somerset	$23\frac{1}{2} \times 17\frac{1}{2}$	. . . . .	77
Wallis, John, Junior .	1807	Tour through . . . Somerset	$23\frac{1}{2} \times 17\frac{1}{2}$	. . . . .	77
Walpoole, Georg. Augustus	1784	. . . . .	. .	The New British Traveller . . .	57
,, ,, ,,	1794	. . . . .	. .	The New and Complete English Traveller	68
Walton, John . .	1872	. . . . .	. .	Collins' Geographies	140
Ward, J. . . .	1753	. . . . .	. .	Britannia . . . by E. Gibson . .	44

NAME.	DATE.	TITLE.	DIMENSIONS.	WORK IN WHICH MAP WAS ISSUED.	PAGE
Ware, R.	1753			Britannia . . . by E. Gibson	44
Watkinson, J.	1886			Stanford's Handy Atlas	151
Web, William	1642			The Maps of all the Shires in England	9
Weekly Dispatch	1859	Somersetshire	$16\frac{3}{4} \times 11\frac{7}{8}$	Weekly Dispatch	130
,, ,,	1863	,,	,, ,,	The Dispatch Atlas	133
,, ,,	1865	,,	,, ,,	Cassell's British Atlas	135
,, ,,	1876	Bacon's Map of Somersetshire	,, ,,	Bacon's New Quarto County Atlas	142
,, ,,	1883	,, ,, ,,	,, ,,	Handy Directory of Bridgewater	146
,, ,,	1883	,, ,, ,,	,, ,,	New Large Scale Ordnance Atlas	147
,, ,,	1889	,, ,, ,,	,, ,,	New Large Scale Atlas of the British Isles	154
,, ,,	1891	,, ,, ,,	,, ,,	,, ,, ,,	155
,, ,,	1895	,, ,, ,,	,, ,,	Commercial and Library Atlas of the British Isles	158
,, ,,	1897	,, ,, ,,	,, ,,	J. Whitby & Son's Handy Directory of Bridgewater	160
Weller, Edward	1859	Somersetshire	$16\frac{3}{4} \times 11\frac{7}{8}$	Weekly Dispatch	130
,, ,,	1863	,,	,, ,,	The Dispatch Atlas	133
,, ,,	1864	,,	$16\frac{1}{2} \times 13\frac{1}{4}$	. . . . .	134
,, ,,	1865	,,	$16\frac{3}{4} \times 11\frac{7}{8}$	Cassell's British Atlas	135
,, ,,	1872	,,	$8 \times 6\frac{3}{8}$	Collins' Geographies	140
,, ,,	1875	,,	$16\frac{1}{2} \times 13\frac{1}{4}$	Philips' Atlas of . . . England	141
,, ,,	1876	Bacon's Map of Somersetshire	$16\frac{3}{4} \times 11\frac{7}{8}$	Bacon's New Quarto County Atlas	142
,, ,,	1877	Somersetshire	$8 \times 6\frac{3}{8}$	Atlas of England	144

NAME.	DATE.	TITLE.	DIMENSIONS.	WORK IN WHICH MAP WAS ISSUED.	PAGE
Weller, Edward . .	1878	"The Pictorial World" Map of Somersetshire	16 × 13¼	"The Pictorial World" . . .	144
,, ,, . .	1883	Somersetshire . .	16¾ × 11⅞	Handy Directory of Bridgewater . .	146
,, ,, . .	1883	,, . .	,, ,,	New Large Scale Ordnance Atlas . .	147
,, ,, . .	1885	,, . .	16½ × 13¼	Philips' Atlas of . . . England . .	149
,, ,, . .	1885	,, . .	,, ,,	. . . . .	149
,, ,, . .	1887	,, . .	,, ,,	Philips' Atlas of . . . England . .	152
,, ,, . .	1889	,, . .	16¾ × 11⅞	New Large Scale Atlas of the British Isles	154
,, ,, . .	1891	,, . .	,, ,,	,, ,, ,,	155
,, ,, . .	1895	,, . .	,, ,,	Commercial and Library Atlas of the British Isles	158
,, ,, . .	1897	,, . .	,, ,,	J. Whitby & Son's Handy Directory of Bridgewater	160
,, ,, . .	1897	,, . .	16½ × 13¼	The Way about Somersetshire . .	160
Weller, F. S. . .	1895	Somerset . . .	11 × 8½	The Comprehensive Gazetteer of England	159
Weston, T. H. . .	1851	. . . . .	. .	The Farming of Somersetshire . .	125
Whistler, C. W. . .	1911	Somerset . . .	7¾ × 4⅞	The Antiquary	174
,, ,, . .	1913	. . . . .	. .	Early Wars of Wessex . . .	175
Whiston, John . .	1753	. . . . .	. .	Britannia . . . by E. Gibson . .	44
Whiston, W. . .	1772	. . . . .	. .	Britannia . . . by E. Gibson . .	54
Whitaker, Richard .	1637	. . . . .	. .	Britain . . . by P. Holland . . .	9
Whitby, John & Son .	1883	Somersetshire . .	16¾ × 11⅞	Handy Directory of Bridgewater .	146
,, ,, . .	1897	,, . .	,, ,,	,, ,, ,, .	160
White, William . .	1797	Somerset . . .	10½ × 8⅜	General View of the Agriculture of Somerset	69
,, ,, . .	1798	,, ...	,, ,,	,, ,, ,, .	70

NAME.	DATE.	TITLE.	DIMENSIONS.	WORK IN WHICH MAP WAS ISSUED.	PAGE
Whittaker, George	1824			A Topographical Dictionary of the United Kingdom	93
,, ,,	1824			Pinnock's History . . . of England	94
,, ,,	1826			A Topographical Dictionary of the United Kingdom	95
Whittaker, G. & W. B.	1821	Somersetsh.	$6\frac{1}{2} \times 5$	The Travellers Pocket Atlas	89
,, ,,	1823	,,	,, ,,	,, ,, ,,	92
,, ,,	1824	,,	,, ,,	Pinnock's History . . . of England	94
Whittle, James	1796			A Curious Collection of Bird's Eye Views	69
,, ,,	1806			Laurie and Whittle's . . . English Atlas	75
Wild, Joseph	1701			Camden's Britannia Abridg'd	28
Wilkes, John	1827			Encyclopædia Londinensis	96
Wilkinson, Robert	1785			The Large English Atlas	57
,, ,,	1787			,, ,, ,,	59
Woodward, Horace Bolingbroke	1904			Stanford's Geological Atlas of Great Britain	165
,, ,,	1907			,, ,, ,,	170
Worth, R. N.	1881			Tourists' Guide to Somersetshire	145
,, ,,	1885			,, ,, ,,	149
,, ,,	1888			,, ,, ,,	152
,, ,,	1894			,, ,, ,,	158
Y, F. K. R.	1637			Britain . . . by P. Holland	9

Donations

TOWARDS THE ILLUSTRATION FUND.

	£	s.	d.
Berryman, F. H. ..	0	10	6
Black, W. N. ..	0	10	0
Blake, W. F. ..	0	10	0
Boodle, R. W. ..	0	3	6
Boord, Percy ..	0	10	0
Broadmead, W. B. ..	0	10	0
Bulleid, Arthur ..	0	10	0
Burnell, C. E. ..	0	5	0
Cowan, T. W. ..	0	5	0
Dobson, Mrs. ..	0	10	0
Donne, T. S. ..	0	2	6
Dyson, John ..	0	10	0
Farwell, Sir George ..	0	10	0
Fry, Sir Edward ..	0	10	6
Fry, F. J. ..	0	10	0
Geographical Soc., Royal	0	5	0
Goode, G. ..	0	10	0
Graham, A. R. ..	0	5	0
Hobhouse, Rt. Hon. H.	1	0	0
Houghton, Rev. W.	0	5	0
Kidner, Mrs. J. ..	0	2	6
Langman, A. L. ..	0	10	0
Lloyd, W. H. ..	0	10	0
Murray, J. T. ..	0	10	0
Paynter, J. B. ..	0	10	0
Radford, Miss E. J. ..	0	5	0
Reeder, Rev. W. T. ..	0	5	0
Savory, J. H. ..	0	4	0
Scratton, A. ..	0	5	0
Sibbald, J. G. E. ..	0	2	6
Simey, G. I. ..	0	10	0
Somerville, A. F. ..	1	1	0
Soulsby, Basil H. ..	0	10	0
Thompson, Miss Archer	0	5	0
Tillard, Admiral ..	0	10	6
Vaughan, Rev. Preb. H.	0	5	0
Waldegrave, Earl ..	0	10	0
Wason, Mrs. ..	0	5	0
Were, Francis ..	0	10	0
Wilson, A. M. ..	0	10	0
Withers, A. H. ..	0	10	0
Woodhouse, A. E. C.	0	5	0
Woodhouse, Col. S. H.	0	10	0
Wright, H. E. ..	0	10	0
	£18	7	6

UC SOUTHERN REGIONAL LIBRARY FACILITY
A 000 065 447 5